

NOTICE!!

These documents have been scanned!

Do not place un-scanned documents beneath this notice!

Do not remove this notice from this file!

GPO Jacket No. 560-102
Print Order 61540
Rise Business Services, LLC
Job=AZ15 7/1/2019



Box Number= AZ15136



Claim Begin-End: AMC355021-AMC355040

1 Initial Receipt



AZ15136-2

AMC355012-AMC355391

**United States Department of the Interior
Bureau of Land Management**
BUSINESS & SUPPORT SVCS DIV
222 N CENTRAL AVE
PHOENIX, AZ 85004 -2203
Phone: (602) 417-9200

Receipt	
No:	234830

Transaction #: 249323
Date of Transaction: 12/15/2000

2/01/01
ENTERED INTO COMPUTER
12/21/2000

CUSTOMER:	HENKLE & ASSOCIATES 230 FINCH WAY CARSON CITY, NV 89704
-----------	---

LINE #	QTY	COMMODITY / SUBJECT / ACTION / PRODUCT	REMARKS	UNIT PRICE	TOTAL
1	20	LOCATABLE MINERALS / MINING CLAIMS-EARNED AND ADJUDICATED / CERT OF LOCATION SVC CHG \$10 (1930)		\$10.00	\$200.00
2	20	LOCATABLE MINERALS / MINING CLAIMS-EARNED AND ADJUDICATED / LOCATION FEE \$25 (1993)		\$25.00	\$500.00
3	20	LOCATABLE MINERALS / MINING CLAIMS-EARNED AND ADJUDICATED / MAINTENANCE FEE \$100 (1993)		\$100.00	\$2,000.00
TOTAL:					\$2,700.00

PAYMENT INFORMATION			
1	AMOUNT:	\$2,700.00	POSTMARKED: 12/03/2000
	TYPE:	CHECK	RECEIVED: 12/13/2000
	CHECK NO:	011489	
	NAME:	ENERGCORP, INC. & SUBSIDIARIE 230 FINCH WAY CARSON CITY NV 89704	

REMARKS

CASE SERIAL NUMBER INFORMATION		
TRNS #	LINE #	CASES
249323	1	AMC355021, AMC355022, AMC355023, AMC355024, AMC355025, AMC355026, AMC355027, AMC355028, AMC355029, AMC355030, AMC355031, AMC355032, AMC355033, AMC355034, AMC355035, AMC355036, AMC355037, AMC355038, AMC355039, AMC355040
249323	2	AMC355021, AMC355022, AMC355023, AMC355024, AMC355025, AMC355026, AMC355027, AMC355028, AMC355029, AMC355030, AMC355031, AMC355032, AMC355033, AMC355034, AMC355035, AMC355036, AMC355037, AMC355038, AMC355039, AMC355040
249323	3	AMC355021, AMC355022, AMC355023, AMC355024, AMC355025, AMC355026, AMC355027, AMC355028, AMC355029, AMC355030, AMC355031, AMC355032, AMC355033, AMC355034, AMC355035, AMC355036, AMC355037, AMC355038, AMC355039, AMC355040

This receipt was generated by the automated BLM Collections and Billings System and is a paper representation of a portion of the official electronic record contained therein.

NOTICE!!

These documents have been scanned!

Do not place un-scanned documents beneath this notice!

Do not remove this notice from this file!

GPO Jacket No. 560-102
Print Order 61540
Rise Business Services, LLC
Job=AZ15 7/1/2019



Box Number= AZ15136



Claim Begin-End: AMC355021-AMC355040

2 Correspondence



AZ15136-2

AMC355012-AMC355391



United States Department of the Interior

BUREAU OF LAND MANAGEMENT

Arizona State Office
One North Central Avenue
Phoenix, AZ 85004
www.az.blm.gov



TAKE PRIDE
IN AMERICA

In Reply Refer To:
3800 (AZ-933) AB

AMC303020, AMC355021
AMC355514

11 pg. COPY OF ORIGINAL DOCUMENTS ARE IN LEAD FILE AMC303020
JAN 18 2006

NOTICE

✓ EnerG Corp	:	AMC303024
Idlewild Drive #114	:	AMC303026 – 303029
Reno, NV 89509	:	
	:	
J Prochnau and Company	:	
c/o Cordex Exploration Co.	:	
573 East Second St.	:	
Reno, NV 89502	:	
	:	
Columbus Gold US Corp.	:	
573 East Second Street	:	
Reno, NV 89502	:	

Transfers Not Processed

On May 25, 2005, a Quit Claim Deed, to transfer ownership of 40 mining claims from EnerG Corp to J. Prochnau and Company, was received by the Arizona State Office, Bureau of Land Management.

According to BLM records, the owner of record for five of these mining claims, AMC 303024, AMC 303026 - 303029 is Columbus Gold US Corp. Because these claims are not owned by EnerG Corp., the transfer for these five claims cannot be processed.

If additional information is required, please call Amy Bunda at (602) 417-9334. Please include your AMC serial number(s) on all correspondence.

/s/ Ivy J. Garcia

Ivy J. Garcia
Group Administrator,
Lands/Minerals Adjudication and Withdrawals

ABunda:pb:01/17/06



United States Department of the Interior

BUREAU OF LAND MANAGEMENT

Arizona State Office
One North Central Avenue
Phoenix, AZ 85004

www.az.blm.gov



In Reply Refer To:
3800 (AZ-933) AB

AMC303020, AMC355021

AMC355514

3 pg. COPY OF ORIGINAL DOCUMENTS ARE IN FILE # AMC303020

JAN 18 2006

NOTICE

Hidefield Gold	:	AMC303024
The Other Mining Company Inc.	:	AMC303026 – 303029,
6576 Sills Road	:	AMC355021 – 355040,
Clinton, WA 98236	:	AMC355514 - 355528
	:	
J Prochnau and Company	:	
c/o Cordex Exploration Co.	:	
573 East Second St.	:	
Reno, NV 89502	:	
	:	
Columbus Gold US Corp.	:	
573 East Second Street	:	
Reno, NV 89502	:	

Transfers Not Processed

On May 25, 2005, a Quit Claim Deed, to transfer ownership of 40 mining claims from Hidefield Gold and The Other Mining Company Inc. to J. Prochnau and Company, c/o Cordex Exploration Co. was received by the Arizona State Office, Bureau of Land Management.

According to BLM records, the owner of record for these 40 mining claims is Columbus Gold US Corp. Because these claims are not owned by Hidefield Gold or The Other Mining Company Inc., the transfer cannot be processed.

If additional information is required, please call Amy Bunda at (602) 417-9334. Please include your AMC serial number(s) on all correspondence.

/s/ Ivy J. Garcia

Ivy J. Garcia
Group Administrator,
Lands/Minerals Adjudication and Withdrawals

A. Bunda
1/18/06
Ivy J. Garcia
1/18/2006

DECONCINI McDONALD YETWIN & LACY

A PROFESSIONAL CORPORATION
ATTORNEYS AT LAW

AMC 303024
AMC 355021
AMC 355514

JOHN C. LACY
jlacy@dmyl.com

8 pg. COPY OF ORIGINAL DOCUMENTS ARE IN LEAD FILE AMC303024

2525 EAST BROADWAY BOULEVARD • SUITE 200
TUCSON, ARIZONA 85716-5300
(520) 322-5000 • (520) 322-5585 (Fax)
OFFICES IN: PHOENIX, ARIZONA
FLAGSTAFF, ARIZONA
WASHINGTON, D.C.
www.deconcinimcdonald.com

January 27, 2006

Bureau of Land Management
Arizona State Office
Attn: Public Room
222 North Central Ave.
Phoenix, AZ 85004

RECEIVED
BUREAU OF
LAND MANAGEMENT
2006 JAN 30 A 11: 01
ARIZONA
STATE OFFICE
PHOENIX, ARIZONA

RE: **Notice of Change of Interest**

Ladies and Gentlemen:

The current version of the geographic index for mining claims located in Sections 19, 29, 30, 31 and 32, Township 23 South, Range 16 East, G&SR Mer., Santa Cruz County, Arizona, indicates the ownership of the below listed claims as follows:

<u>Name of Claim</u>	<u>Book</u>	<u>Page</u>	<u>A MC Number</u>	<u>Owner Shown</u>
FM 1	521	786		
Amended	548	445	303024	Columbus Gold
FM 2	521	788		
Amended	548	447	303026	Columbus Gold
FM 3	521	789		
Amended	548	448	303027	Columbus Gold
FM 4	521	790		
Amended	548	449	303028	Columbus Gold
FM 5	521	791		
Amended	548	450	303029	Columbus Gold
RED 8	855	460	355028	Herb Duerr
RED 9	855	462	355029	Herb Duerr
RED 10	855	464	355030	Herb Duerr
RED 11	855	466	355031	Herb Duerr
RED 12	855	468	355032	Herb Duerr
RED 13	855	470	355033	Herb Duerr
RED 14	855	472	355034	Herb Duerr

ENTERED INTO COMPUTER
2/6/06 AB

NOTICE!!

These documents have been scanned!

Do not place un-scanned documents beneath this notice!

Do not remove this notice from this file!

GPO Jacket No. 560-102
Print Order 61540
Rise Business Services, LLC
Job=AZ15 7/1/2019



Box Number= AZ15136



Claim Begin-End: AMC355021-AMC355040

3 Transfers



AZ15136-2

AMC355012-AMC355391

Cordex Exploration Co.

573 E. Second Street
Reno, Nevada 89502
Phone 775-324-1226; Fax 775-324-4811

Arizona State Office
Bureau of Land Management, Dept. of Interior
222 N. Central Ave.
Phoenix, AZ
85004

Sept. 20, 2005

To Whom It May Concern:

Please find enclosed a transfer of interest for eleven mining claims in Santa Cruz County, Arizona for recording with the BLM. A check for fees, calculated at \$5.00 per claim transferred, totaling \$55.00, is also enclosed.

After stamping and recording, please return to:

Andy Wallace
Cordex Exploration Co.
573 East Second St.
Reno, Nevada 89502

If there are any problems, please contact me at the above phone numbers or address. Thank you in advance for your help in this matter.

Sincerely,



Andy B. Wallace
Manager

RECEIVED
BUREAU OF
LAND MANAGEMENT
2005 SEP 23 P 2:18
ARIZONA
STATE OFFICE
PHOENIX, ARIZONA

**United States Department of the Interior
Bureau of Land Management**

BUSINESS & SUPPORT SVCS DIV
222 N CENTRAL AVE
PHOENIX, AZ 85004 -2203
Phone: (602) 417-9200

Receipt	
No:	1158026

Transaction #: 1197545

Date of Transaction: 09/27/2005

Amc 355021
Amc 355514

CUSTOMER: CORDEX EXL CO
573 E 2ND ST
RENO,NV 89502

LINE #	QTY	DESCRIPTION	REMARKS	UNIT PRICE	TOTAL
1	1.00	LOCATABLE MINERALS / MINING CLAIMS-NOT NEW-UNADJUD,ONE AUTH NO. ONLY / MINING CLAIM MONEY RECEIVED (455) CASES: AMC355028/\$55.00	TRF - 11	- n/a -	55.00
TOTAL:					\$55.00

PAYMENT INFORMATION			
1	AMOUNT:	\$55.00	POSTMARKED: 09/20/2005
	TYPE:	CHECK	RECEIVED: 09/23/2005
	CHECK NO:	4415	
	NAME:	CORDEX EXPLORATION CO 573 E 2ND ST RENO NV 89502	

REMARKS

This receipt was generated by the automated BLM Collections and Billing System and is a paper representation of a portion of the official electronic record contained therein.

573. E. Second St.
Reno, NV 89502

20 - 11078
Page 1 of 1
Requested By: CORDEX EXPLORATION
Suzanne Sainz
Santa Cruz County Recorder
08-25-2005 02:19 PM Recording Fee \$14.00

QUITCLAIM DEED

THIS INDENTURE made the 1st day of June,
Two Thousand Five,



BETWEEN Columbus Gold (U.S.) Corporation, a
Nevada Corporation, 573 East Second
St., Reno, Nevada 89502
the party of the first part

and Herb Duerr
5554 Old Bridge Road
West Palm Beach, Florida 33415

Recorder's Stamp

the party of the second part

WITNESSETH: that the party of the first part, in consideration of the sum of ---TEN--- dollars lawful money of the United States of America, to them in hand paid by the party of the second part, the receipt whereof is hereby acknowledged, does hereby release and forever QUITCLAIM unto the party of the second part, and to their heirs and assigns, Fifty Percent (50%) of Columbus Gold Corporation's interests in those certain lots, pieces, or parcels of land situate in the County of Santa Cruz, State of Arizona and more particularly described below:

Fifty Percent of Eleven Mining Claims located in Santa Cruz County, Arizona as follows:

CLAIM NAME	BLM SERIAL NUMBER
Red 8-14	AMC #355028-355034 D
PC 3	AMC #355516 1
PC 5	AMC #355518 1
PC 7-8	AMC #355520-355521 2

Deed of transfer of unpatented mining claims, exempt A.R.S. 11-1134 A6

TOGETHER with the tenements, hereditaments and appurtenances thereunto belonging or appertaining and the reversion and reversions, remainder and remainders, rents, issues and profits thereof.

TO HAVE AND TO HOLD the said premises, together with the appurtenances, unto the parties of the second part and to their heirs and assigns forever.

IN WITNESS WHEREOF, the party of the first part has hereunto set his hand the day and year first above written.

Signed:

[Handwritten Signature]

John Prochnau, agent for and Director of
Columbus Gold (US) Corporation



STATE OF Washington,
COUNTY OF Island) SS.

This instrument was acknowledged before me on, 08-10-05 by John Prochnau, whose name is subscribed above and who acknowledged to me that he executed the above instrument.

[Handwritten Signature]

AMC 355514
~~355021~~
363020

Cordex Exploration Co.

573 E. Second Street
Reno, Nevada 89502
Phone 775-324-1226; Fax 775-324-4811

Arizona State Office
Bureau of Land Management, Dept. of Interior
222 N. Central Ave.
Phoenix, AZ
85004

May 23, 2005

To Whom It May Concern:


Please find enclosed five separate transfers of interest for recording with the BLM for mining claims in La Paz and Santa Cruz Counties, Arizona. Checks for fees, calculated at \$5.00 per claim transferred, are also enclosed and clipped to their respective quit claims or transfers of interest.

After stamping and recording, please return all stamped copies to:

Andy Wallace
Cordex Exploration Co.
573 East Second St.
Reno, Nevada 89502

If there are any problems, please contact me at the above phone numbers or address. Thank you in advance for your help in this matter.

Sincerely,



Andy B. Wallace
Manager

ENTERED INTO COMPUTER

9/18/05 AB



INSTRUMENT #0505829
 OFFICIAL RECORDS OF
 SANTA CRUZ COUNTY
 SUZANNE SAINZ
 COUNTY RECORDER
 REQUEST OF :
 CORDEX EXPLORATION CO.,
 DATE: 05/11/05 TIME: 12.40
 FEE: 14.00
 BOOK 1116 PAGE 731 PAGES: 2



0505829

CAPTION HEADING

QUITCLAIM DEED

RECEIVED
 B.L.M. / AZ STATE OFFICE
 2005 MAY 25 P 1:51
 PHOENIX, ARIZONA

QUITCLAIM DEED

THIS INDENTURE made the 20th day of April, Two Thousand Five,

BETWEEN John F. Prochnau both as an individual and as sole proprietor of J. Prochnau and Company (aka John Prochnau and Company), the party of the first part

and Columbus Gold (U.S.) Corporation, a Nevada Corporation, 573 East Second St., Reno, NV, 89502

the party of the second part

Recorder's Stamp

WITNESSETH: that the party of the first part, in consideration of the sum of ----TEN--- dollars lawful money of the United States of America, to them in hand paid by the parties of the second part, the receipt whereof is hereby acknowledged, does hereby release and forever QUITCLAIM unto the party of the second part, and to their heirs and assigns, all of John F. Prochnau and J. Prochnau and Company interests in those certain lots, pieces, or parcels of land situate in the County of Santa Cruz, State of Arizona and more particularly described below:

Forty Mining Claims located in Santa Cruz County, Arizona as follows:

40-00

CLAIM NAME	BLM SERIAL NUMBER
FM 1	AMC #303024
FM 2-5	AMC #303026-303029
Red 1-20	AMC #355021-355525
PC 1-12	AMC #355514-355525
PC 14-16	AMC #355526-355528

TOGETHER with the tenements, hereditaments and appurtenances thereunto belonging or appertaining and the reversion and reversions, remainder and remainders, rents, issues and profits thereof.

TO HAVE AND TO HOLD the said premises, together with the appurtenances, unto the parties of the second part and to their heirs and assigns forever.

IN WITNESS WHEREOF, the party of the first part has hereunto set his hand the day and year first above written.

Signed:

[Handwritten Signature]

John F. Prochnau, Individual and Sole Proprietor of J. Prochnau and Company

STATE OF Washington)
COUNTY OF Island) SS.

This instrument was acknowledged before me on, 04-22-05 by John F. Prochnau whose name is subscribed above and who acknowledged to me that he executed the above instrument.

[Handwritten Signature]
Notary Public

ARIZONA, ARIZONA

2005 MAY 25 P 1:51

RECEIVED
B.L.M. STATE OFFICE

1116 732

ENTERED INTO COMPUTER

9/15/05 AB

**United States Department of the Interior
Bureau of Land Management**

BUSINESS & SUPPORT SVCS DIV
222 N CENTRAL AVE
PHOENIX, AZ 85004 -2203
Phone: (602) 417-9200

Receipt	
No:	1083953

Transaction #: 1122057	
Date of Transaction: 05/27/2005	
CUSTOMER:	CORDEX EXL CO 573 E 2ND ST RENO,NV 89502

LINE #	QTY	DESCRIPTION	REMARKS	UNIT PRICE	TOTAL
1	1.00	LOCATABLE MINERALS / MINING CLAIMS-NOT NEW-UNADJUD,ONE AUTH NO. ONLY / MINING CLAIM MONEY RECEIVED (455) CASES: AMC303024/\$200.00	TRF - 40	- n/a -	200.00
TOTAL:					\$200.00

PAYMENT INFORMATION			
1	AMOUNT:	\$200.00	POSTMARKED: 05/23/2005
	TYPE:	CHECK	RECEIVED: 05/25/2005
	CHECK NO:	4141	
	NAME:	CORDEX EXPLORATION CO 573 E 2ND ST RENO NV 89502	

REMARKS

This receipt was generated by the automated BLM Collections and Billing System and is a paper representation of a portion of the official electronic record contained therein.

NOTICE!!

These documents have been scanned!

Do not place un-scanned documents beneath this notice!

Do not remove this notice from this file!

GPO Jacket No. 560-102
Print Order 61540
Rise Business Services, LLC
Job=AZ15 7/1/2019



Box Number= AZ15136



Claim Begin-End: AMC355021-AMC355040

4 Annual Filings



AZ15136-2

AMC355012-AMC355391

RWIN THOMPSON FAILLERS

241 RIDGE STREET, SUITE 210
RENO, NEVADA 89501

THOMAS P. ERWIN
FRANK W. THOMPSON
JEFF N. FAILLERS

303020

355021

TELEPHONE (775) 825-4300
FAX (775) 786-1180
jfaillers@renolaw.com
renolaw.com

355514

July 13, 2018

BY FEDERAL EXPRESS

Mining Records Division
Arizona State Office
Bureau of Land Management
One N. Central Avenue, Suite 800
Phoenix, Arizona 85004-4427

RECEIVED
BLM AZ STATE OFFICE
2018 JUL 16 P 1:27
PHOENIX, ARIZONA

Re: 2018-2019 Claim Maintenance Fees

Dear Sir or Madam:

I enclose our Check No. 2144 in the amount of \$6,200.00. This represents payment of the 2018-2019 federal claim maintenance fees for the claim listed on Exhibit A attached hereto situated in Santa Cruz County, Arizona (40 claims at \$155.00 per claim).

This filing is made by Arizona Standard (US) Corp., whose address is 241 Ridge Street, Suite 210, Reno, Nevada 89501.

Please return evidence of filing to this office. Thank you for your attention.

Very truly yours,

Jeanine T. Faillers
Legal Assistant to Jeff N. Faillers

JNF:jtf
Arizona standard/4418.02/2018 mining
check/enclosures

#4213943

INTERE
JUL 20 2018
BY: Ram

Recorded at the request of
and when recorded return to:

Jeff N. Faillers, Esq.
Erwin Thompson Faillers
241 Ridge Street, Suite 210
Reno, NV 89501

The undersigned affirms that this
document does not contain the personal information
of any person.

RECEIVED
BLM AZ STATE OFFICE
2018 JUL 16 P 1:27
PHOENIX, ARIZONA

Notice of Intent to Hold and Affidavit of Payment of Fees

The undersigned gives notice as follows:

1. Allegiant Gold (U.S.) Ltd., and Herb Duerr (collectively the "Owner") are the owners of the **FM**, **RED**, and **PC** mining claims which are located in Santa Cruz County, Arizona. The addresses of the Owners are Allegiant Gold (U.S.) Ltd., 573 E Second Street, Reno, Nevada 89502-1014, and Herb Duerr, 5554 Old Bridge Road, West Palm Beach, Florida 33415-2517.
2. The full names of the mining claims and the Bureau of Land Management mining claim serial numbers assigned to the mining claims are described in the exhibit attached to and by this reference incorporated in this Notice.
3. The Owner intends to hold the claims for the assessment year ending on September 1, 2018, and intends to hold the claims for the assessment year ending on September 1, 2019.
4. The Owner has paid the federal annual mining claim maintenance fees for the assessment year ending on September 1, 2018, and has paid the federal annual mining claim maintenance fees for the assessment year ending on September 1, 2019.
5. This Notice includes 40 unpatented mining claims.
6. Arizona Standard (US) Corp. is the lessee of the mining claims and makes this Affidavit on behalf of the owner. Lessee's address is 241 Ridge Street, Suite 210, Reno, Nevada 89501.

Dated this 12th day of July, 2018


Arizona Standard (US) Corp.

By: 
JEFF N. FAILLERS, Agent

STATE OF NEVADA)
) ss
COUNTY OF WASHOE)

On the 12th day of July, 2018, personally appeared before me, a Notary Public within and for said County and State, JEFF N. FAILLERS, who acknowledged that he executed the forgoing NOTICE OF INTENT TO HOLD AND AFFIDAVIT OF PAYMENT OF FEES, and to me known or proved to be the person described in and who executed the same.




NOTARY PUBLIC

RECEIVED
BLM AZ STATE OFFICE
2018 JUL 16 P 1:27
PHOENIX, ARIZONA

Exhibit "A"
Property Description
4 Metals Project

The 4 Metals Project is comprised of the following forty (40) unpatented lode mining claims owned by Allegiant Gold (U.S.) Ltd., a Nevada corporation, and Herb Duerr, an individual, subject to an option agreement held by Arizona Standard (US) Corp., a Nevada corporation, which are situated in Sections 29, 30, and 31, T. 23 S., R. 16 E., G&SRM, in Santa Cruz County, Arizona:

Claim Name	Location Date	County		BLM AMC No.
		Book	Page	
FM 1 (Amended)	1/12/1990	548	445	303024
FM 2 (Amended)	1/12/1990	548	447	303026
FM 3 (Amended)	1/12/1990	548	448	303027
FM 4 (Amended)	1/12/1990	548	449	303028
FM 5 (Amended)	1/12/1990	548	450	303029
RED 8	10/21/2000	855	460	355028
RED 9	10/22/2000	855	462	355029
RED 10	10/22/2000	855	464	355030
RED 11	10/22/2000	855	466	355031
RED 12	10/22/2000	855	468	355032
RED 13	10/22/2000	855	470	355033
RED 14	10/22/2000	855	472	355034
PC 3	4/25/2001	880	857	355516
PC 5	4/25/2001	880	863	355518
PC 7	4/25/2001	880	869	355520
PC 8	4/25/2001	880	872	355521
RED 1	10/21/2000	855	446	355021
RED 2	10/21/2000	855	449	355022
RED 3	10/21/2000	855	450	355023
RED 4	10/21/2000	855	452	355024
RED 5	10/21/2000	855	454	355025
RED 6	10/21/2000	855	456	355026
RED 7	10/21/2000	855	458	355027
RED 15	10/23/2000	855	474	355035
RED 16	10/23/2000	855	476	355036
RED 17	10/23/2000	855	478	355037
RED 18	10/23/2000	855	480	355038
RED 19	10/23/2000	855	482	355039
RED 20	10/23/2000	855	484	355040
PC 1	4/25/2001	880	852	355514

RECEIVED
 BLM AZ STATE OFFICE
 PHOENIX, ARIZONA
 2010 JUL 16 P 1:27

Claim Name	Location Date	County		BLM AMC No.
		Book	Page	
PC 2	4/25/2001	880	854	355515
PC 4	4/25/2001	880	860	355517
PC 6	4/25/2001	880	866	355519
PC 9	4/25/2001	880	875	355522
PC 10	4/25/2001	880	878	355523
PC 11	4/28/2001	880	881	355524
PC 12	4/28/2001	880	884	355525
PC 14	4/28/2001	880	887	355526
PC 15	4/29/2001	880	890	355527
PC 16	4/29/2001	880	893	355528

↖
 ↖
 ↖
 7
]

Total of forty (40) claims subject to option held by Arizona Standard (US) Inc.

RECEIVED
 BLM AZ STATE OFFICE
 2010 JUL 16 P 1:27
 PHOENIX, ARIZONA

https://www.fedex.com/shipping/html/en/PrintFrame.html

Insert
airbill
here




ORIGIN ID:RNOA (775) 825-4300
JEFF N. FAILLERS
JEFF N. FAILLERS, P.C.
241 RIDGE STREET, SUITE 210
RENO, NV 89501
UNITED STATES US

SHIP DATE: 13JUL18
ACTWGT: 0.50 LB
CAD: 111846082/INET3980

BILL SENDER

TO MINING RECORDS DIVISION
ARIZONA BUREAU OF LAND MANAGEMENT
1 N CENTRAL AVE
STE 800
PHOENIX AZ 85004

(775) 825-4300 REF 441801
NV PO DEPT



MON - 16 JUL 10:30A
PRIORITY OVERNIGHT

TRK# 7727 0252 9209
0201

WP ZSYA

85004
AZ-US PHX



For FedEx Express® Shipments Only

United States Department of the Interior
Bureau of Land Management
 DIV OF LANDS, MINRLS & ENERGY
 ONE N CENTRAL AVE
 PHOENIX, AZ 85004 -4427
 Phone: 602-417-9200

Receipt

No: 4213943

Transaction #: 4329040	
Date of Transaction: 07/17/2018	
CUSTOMER:	
ALLEGIANT GOLD (U.S.) LTD. 573 E 2ND ST RENO,NV 89502-1014 US	

LINE #	QTY	DESCRIPTION	REMARKS	UNIT PRICE	TOTAL
1	1.00	LOCATABLE MINERALS / MINING CLAIMS- NOT NEW-UNADJUD,ONE AUTH NO. ONLY / MINING CLAIM MONEY RECEIVED CASES: AMC303024/\$6200.00	MAINT 2019/40	- n/a -	6200.00
TOTAL:					\$6,200.00

PAYMENT INFORMATION			
1	AMOUNT:	6200.00	POSTMARKED: N/A
	TYPE:	CHECK	RECEIVED: 07/16/2018
	CHECK NO:	2144	
	NAME:	JEFF, FAILLERS N 241 RIDGE ST STE 210 RENO NV 89502-1014 US	

REMARKS

This receipt was generated by the automated BLM Collections and Billing System and is a paper representation of a portion of the official electronic record contained therein.

**PARR BROWN
GEE & LOVELESS**

ATTORNEYS AT LAW

DAVID E. GEE
STEPHEN J. HILL
ROBERT S. CLARK
STEVEN J. CHRISTIANSEN
RONALD G. RUSSELL
ROGER D. HENRIKSEN
KENNETH B. TILLOU
HEIDI E. C. LEITHEAD
STEPHEN E. W. HALE
DANIEL A. JENSEN
GREGORY M. HESS
TERRY E. WELCH
JEFFREY J. HUNT
JONATHAN O. HAFEN
ROBERT A. MCCONNELL
BENTLEY J. TOLK
STEPHEN M. SARGENT
D. CRAIG PARRY
DALE T. HANSEN
BRYAN T. ALLEN

JOSEPH M. R. COVEY
DOUGLAS C. WADDOUPS
JAMES L. AHLSTROM
JONATHAN R. SCHOFIELD
DANIEL E. BARNETT
DAVID C. REYMANN
RODGER M. BURGE
JEFFERY D. STEVENS
SETH R. KING
JUSTIN P. MATKIN
MICHAEL T. HOPPE
KARA M. HOUCK
MICHAEL D. BLACK
LAMONT R. RICHARDSON
MATTHEW J. BALL
BRYAN S. JOHANSEN
CHELYNN HAYMAN
ROYCE B. COVINGTON
BARTON L. GERTSCH
MICHAEL J. SCHEFER

MATTHEW E. JENSEN
RITA M. CORNISH
AUSTIN J. RITER
CHAD S. PEHRSON
JEFFERY A. BALLS
MEGAN J. HOUESHEL
LAURA G. KENNEDY
MATTHEW G. WRIGHT
MARY ANN C. MAY
SPENCER W. ROMNEY
CHASE T. MANDERINO
STEPHEN C. MOURITSEN
MICHAEL S. ANDERSON
RACHEL L. WERTHEIMER
SARA M. NIELSON
LASHEL SHAW
KELLY M. MCBEAIN
NATHANAEL D. PAYNTER
THOMAS E. GOODWIN
JORDAN E. TOONE

DICK J. BALDWIN
CYNTHIA D. LOVE
KASSIDY J. WALLIN
ERIN H. ST. JOHN
BROOKE W. PETTEGREW
DEREK S. PARRY
PAUL J. BARRUS
STEVEN R. GLAUSER
JEREMY M. BRODIS
APRIL M. MEDLEY
MICHAEL S. LEHR
AMY C. ROSE

OF COUNSEL
PATRICIA W. CHRISTENSEN
KENT H. COLLINS
KENT W. LARSEN
STANLEY D. NEELEMAN
CLAYTON J. PARR
KEITH L. POPE

303020
355021
355514
368261

April 6, 2018

Bureau of Land Management
Arizona State Office
One North Central Ave., Ste. 800
Phoenix, AZ 85004-4427

Re: *Change of Claim Owner Name*

Ladies and Gentlemen:

Your records show Columbus Gold (U.S.) Corporation, a Nevada corporation (the "Company"), as the owner of the 40 unpatented mining claims identified in the attached Exhibit 1 (the "Mining Claims"). As shown by the attached Certificate of Amendment from the Nevada Secretary of State, the Company has changed its name to **Allegiant Gold (U.S.) Ltd.**, effective September 1, 2017. Would you, therefore, please update your records to show ownership of the Mining Claims as follows:

Allegiant Gold (U.S.) Ltd.
573 E. 2nd Street
Reno, NV 89502

No processing fee is enclosed, because this is merely a name change and not a transfer of the Mining Claims. (See BLM Handbook H-3830-1, Chap. III, Section L.1, page III-45 (10/15/2015 edition) ("The BLM does not require processing fees for an address or name change.")).

If you have any questions about this or need any further information, please contact me. Otherwise, please date-stamp and return to me the enclosed copy of this letter, and update your records accordingly.

Thank you.

Parr Brown Gee & Loveless, A Professional Corporation
101 South 200 East, Suite 700, Salt Lake City, Utah 84111
T 801.532.7840 F 801.532.7750 www.parrbrown.com

AT spoke to Daniel Jensen and confirmed that all 52 claims owned by Columbus Gold will be included

4/12/18 AT


PHOENIX, ARIZONA
2018 APR 10 P 1:55
RECEIVED



Bureau of Land Management
April 6, 2018
Page 2

Respectfully,

PARR BROWN GEE & LOVELESS

By 

Daniel A. Jensen

Attorneys for Allegiant Gold-(U.S.) Ltd.,
formerly known as Columbus Gold (U.S.)
Corporation

Enclosures:

- Exhibit 1
- Certificate of Amendment
- Date-stamp copy

cc: Client

RECEIVED
2018 APR 10 P 1:55
PHOENIX, ARIZONA



CUSTOMER INFORMATION

Admin State: AZ
Geo State: AZ
Claimant Name: COLUMBUS GOLD (US) CORP
Address: 573 E 2ND ST
City: RENO

Serial Number	Lead Serial Number	Claim Name	County	Disposition	Case Type	Last Assmt Year	Location Date	Meridian Township Range Section	Subdiv
AMC303024	AMC303020	FM #1	SANTA CRUZ	ACTIVE	LODE	2018	01/12/1990	14 0230S 0160E 029	NW,SW
AMC303026	AMC303020	FM #2	SANTA CRUZ	ACTIVE	LODE	2018	01/12/1990	14 0230S 0160E 029	NE,NW
AMC303027	AMC303020	FM #3	SANTA CRUZ	ACTIVE	LODE	2018	01/12/1990	14 0230S 0160E 029	NW,SW
AMC303028	AMC303020	FM #4	SANTA CRUZ	ACTIVE	LODE	2018	01/12/1990	14 0230S 0160E 029	NE,NW
AMC303029	AMC303020	FM #5	SANTA CRUZ	ACTIVE	LODE	2018	01/12/1990	14 0230S 0160E 029	NW,SW
AMC355021	AMC355021	RED #1	SANTA CRUZ	ACTIVE	LODE	2018	10/21/2000	14 0230S 0160E 029 14 0230S 0160E 030	SW SE
AMC355022	AMC355021	RED #2	SANTA CRUZ	ACTIVE	LODE	2018	10/21/2000	14 0230S 0160E 029 14 0230S 0160E 030	SW SE
AMC355023	AMC355021	RED #3	SANTA CRUZ	ACTIVE	LODE	2018	10/21/2000	14 0230S 0160E 029 14 0230S 0160E 030 14 0230S 0160E 032	SW SE NW
AMC355024	AMC355021	RED #4	SANTA CRUZ	ACTIVE	LODE	2018	10/21/2000	14 0230S 0160E 029 14 0230S 0160E 032	SW NW
AMC355025	AMC355021	RED #5	SANTA CRUZ	ACTIVE	LODE	2018	10/21/2000	14 0230S 0160E 029 14 0230S 0160E 032	SW NW
AMC355026	AMC355021	RED #6	SANTA CRUZ	ACTIVE	LODE	2018	10/21/2000	14 0230S 0160E 029	NE,SW,SE
AMC355027	AMC355021	RED #7	SANTA CRUZ	ACTIVE	LODE	2018	10/21/2000	14 0230S 0160E 029	SW,SE
AMC355028	AMC355021	RED #8	SANTA CRUZ	ACTIVE	LODE	2018	10/21/2000	14 0230S 0160E 029	NE,NW,SW,SE
AMC355029	AMC355021	RED #9	SANTA CRUZ	ACTIVE	LODE	2018	10/21/2000	14 0230S 0160E 029	SW
AMC355030	AMC355021	RED #10	SANTA CRUZ	ACTIVE	LODE	2018	10/22/2000	14 0230S 0160E 029	NW
AMC355031	AMC355021	RED #11	SANTA CRUZ	ACTIVE	LODE	2018	10/22/2000	14 0230S 0160E 029 14 0230S 0160E 030	NW NE
AMC355032	AMC355021	RED #12	SANTA CRUZ	ACTIVE	LODE	2018	10/22/2000	14 0230S 0160E 029 14 0230S 0160E 030	NW NE,SE
AMC355033	AMC355021	RED #13	SANTA CRUZ	ACTIVE	LODE	2018	10/22/2000	14 0230S 0160E 029 14 0230S 0160E 030	NW NE
AMC355034	AMC355021	RED #14	SANTA CRUZ	ACTIVE	LODE	2018	10/22/2000	14 0230S 0160E 030	NE,SE
AMC355035	AMC355021	RED #15	SANTA CRUZ	ACTIVE	LODE	2018	10/23/2000	14 0230S 0160E 019 14 0230S 0160E 030	SE NE
AMC355036	AMC355021	RED #16	SANTA CRUZ	ACTIVE	LODE	2018	10/23/2000	14 0230S 0160E 030	NE,SE
AMC355037	AMC355021	RED #17	SANTA CRUZ	ACTIVE	LODE	2018	10/23/2000	14 0230S 0160E 019 14 0230S 0160E 030	SE NE
AMC355038	AMC355021	RED #18	SANTA CRUZ	ACTIVE	LODE	2018	10/23/2000	14 0230S 0160E 030	NE
AMC355039	AMC355021	RED #19	SANTA CRUZ	ACTIVE	LODE	2018	10/23/2000	14 0230S 0160E 019 14 0230S 0160E 030	SE NE
AMC355040	AMC355021	RED #20	SANTA CRUZ	ACTIVE	LODE	2018	10/23/2000	14 0230S 0160E 030	NE,NW
AMC355514	AMC355514	PC 1	SANTA CRUZ	ACTIVE	LODE	2018	04/25/2001	14 0230S 0160E 030	SW
AMC355515	AMC355514	PC 2	SANTA CRUZ	ACTIVE	LODE	2018	04/25/2001	14 0230S 0160E 030	NW,SW
AMC355516	AMC355514	PC 3	SANTA CRUZ	ACTIVE	LODE	2018	04/25/2001	14 0230S 0160E 030	SW,SE

NO WARRANTY IS MADE BY BLM
FOR USE OF THE DATA FOR
PURPOSES NOT INTENDED BY BLM

DEPARTMENT OF THE INTERIOR
BUREAU OF LAND MANAGEMENT
Mining Claims

Serial Number	Lead Serial Number	Claim Name	County	Disposition	Case Type	Last Assmt Year	Location Date	Meridian Township Range Section	Subdiv
AMC355517	AMC355514	PC 4	SANTA CRUZ	ACTIVE	LODE	2018	04/25/2001	14 0230S 0160E 030	NE,NW,SW,SE
AMC355518	AMC355514	PC 5	SANTA CRUZ	ACTIVE	LODE	2018	04/25/2001	14 0230S 0160E 030	SE
AMC355519	AMC355514	PC 6	SANTA CRUZ	ACTIVE	LODE	2018	04/25/2001	14 0230S 0160E 030	NE,NW
AMC355520	AMC355514	PC 7	SANTA CRUZ	ACTIVE	LODE	2018	04/25/2001	14 0230S 0160E 030	SE
AMC355521	AMC355514	PC 8	SANTA CRUZ	ACTIVE	LODE	2018	04/25/2001	14 0230S 0160E 030	NE,SE
AMC355522	AMC355514	PC 9	SANTA CRUZ	ACTIVE	LODE	2018	04/25/2001	14 0230S 0160E 030	SE
AMC355523	AMC355514	PC 10	SANTA CRUZ	ACTIVE	LODE	2018	04/25/2001	14 0230S 0160E 030	NE,NW
AMC355524	AMC355514	PC 11	SANTA CRUZ	ACTIVE	LODE	2018	04/28/2001	14 0230S 0160E 031	NE,NW
AMC355525	AMC355514	PC 12	SANTA CRUZ	ACTIVE	LODE	2018	04/28/2001	14 0230S 0160E 031	NE
AMC355526	AMC355514	PC 14	SANTA CRUZ	ACTIVE	LODE	2018	04/28/2001	14 0230S 0160E 030	NE,NW
AMC355527	AMC355514	PC 15	SANTA CRUZ	ACTIVE	LODE	2018	04/29/2001	14 0230S 0160E 030	SW
								14 0230S 0160E 031	NW
AMC355528	AMC355514	PC 16	SANTA CRUZ	ACTIVE	LODE	2018	04/29/2001	14 0230S 0160E 030	SW
								14 0230S 0160E 031	NW

PHOENIX, ARIZONA
2018 APR 10 P 1:55
RECEIVED
BLM DISTRICT OFFICE

NO WARRANTY IS MADE BY BLM
FOR USE OF THE DATA FOR
PURPOSES NOT INTENDED BY BLM



BARBARA K. CEGAVSKE
 Secretary of State
 202 North Carson Street
 Carson City, Nevada 89701-4201
 (775) 884-5708
 Website: www.nvsos.gov



090204

Certificate of Amendment
 (PURSUANT TO NRS 78.385 AND 78.390)

Filed in the office of <i>Barbara K Cegavske</i>	Document Number 20170373809-30
Barbara K. Cegavske Secretary of State State of Nevada	Filing Date and Time 08/31/2017 10:04 AM
	Entity Number E0136442005-4

USE BLACK INK ONLY - DO NOT HIGHLIGHT

ABOVE SPACE IS FOR OFFICE USE ONLY

**Certificate of Amendment to Articles of Incorporation
 For Nevada Profit Corporations
 (Pursuant to NRS 78.385 and 78.390 - After Issuance of Stock)**

1. Name of corporation:

Columbus Gold (U.S.) Corporation

2. The articles have been amended as follows: (provide article numbers, if available)

Article I of the Articles is hereby amended and restated in its entirety as follows:

Article I - Name: The name of the Corporation shall be Allegiant Gold (U.S.) Ltd.

3. The vote by which the stockholders holding shares in the corporation entitling them to exercise at least a majority of the voting power, or such greater proportion of the voting power as may be required in the case of a vote by classes or series, or as may be required by the provisions of the articles of incorporation* have voted in favor of the amendment is:

100

4. Effective date and time of filing: (optional)

Date: 09/01/2017

Time:

1:00 am

(must not be later than 90 days after the certificate is filed)

5. Signature: (required)

X

Signature of Officer

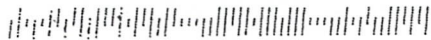
*If any proposed amendment would alter or change any preference or any relative or other right given to any class or series of outstanding shares, then the amendment must be approved by the vote, in addition to the affirmative vote otherwise required, of the holders of shares representing a majority of the voting power of each class or series affected by the amendment regardless to limitations or restrictions on the voting power thereof.

IMPORTANT: Failure to include any of the above information and submit with the proper fees may cause this filing to be rejected.

This form must be accompanied by appropriate fees.

Nevada Secretary of State Amend Profit-After
 Revised: 1-5-15

RECEIVED
 2017 APR 10 P 1:58
 PHOENIX, ARIZONA



Hasler

04/06/2018

US POSTAGE \$001.63⁰



ZIP 84111
011D11650184

**PARR BROWN
& LOVELESS**

Parr Brown Gee & Loveless
A Professional Corporation
101 South 200 East, Suite 700
Salt Lake City, UT 84111

Bureau of Land Management
Arizona State Office
One North Central Ave., Ste. 800
Phoenix, AZ 85004-4427

RECEIVED
BLM / BUREAU OF LAND MANAGEMENT
OFFICE
2018 APR 10 P 1:55
PHOENIX, ARIZONA

**DEPARTMENT OF THE INTERIOR
BUREAU OF LAND MANAGEMENT
MINING CLAIMS**

**MC Customer Information - With Serial No. and Claim Name
ACTIVE CLAIMS**

Admin State: AZ

Geo State: AZ

COLUMBUS GOLD (US) CORP
573 E 2ND ST
RENO, NV 89502-1014

CUSTOMER ID: 2229804

*← OLD
UPDATED
4/13/18 RAM*

<u>Serial No.</u>	<u>Claim Name/Number</u>	<u>Lead Serial No.</u>	<u>Disposition</u>
AMC303024	FM #1	AMC303020	ACTIVE
AMC303026	FM #2	AMC303020	ACTIVE
AMC303027	FM #3	AMC303020	ACTIVE
AMC303028	FM #4	AMC303020	ACTIVE
AMC303029	FM #5	AMC303020	ACTIVE
AMC355021	RED #1	AMC355021	ACTIVE
AMC355022	RED #2	AMC355021	ACTIVE
AMC355023	RED #3	AMC355021	ACTIVE
AMC355024	RED #4	AMC355021	ACTIVE
AMC355025	RED #5	AMC355021	ACTIVE
AMC355026	RED #6	AMC355021	ACTIVE
AMC355027	RED #7	AMC355021	ACTIVE
AMC355028	RED #8	AMC355021	ACTIVE
AMC355029	RED #9	AMC355021	ACTIVE
AMC355030	RED #10	AMC355021	ACTIVE
AMC355031	RED #11	AMC355021	ACTIVE
AMC355032	RED #12	AMC355021	ACTIVE
AMC355033	RED #13	AMC355021	ACTIVE
AMC355034	RED #14	AMC355021	ACTIVE
AMC355035	RED #15	AMC355021	ACTIVE
AMC355036	RED #16	AMC355021	ACTIVE
AMC355037	RED #17	AMC355021	ACTIVE
AMC355038	RED #18	AMC355021	ACTIVE
AMC355039	RED #19	AMC355021	ACTIVE
AMC355040	RED #20	AMC355021	ACTIVE
AMC355514	PC 1	AMC355514	ACTIVE
AMC355515	PC 2	AMC355514	ACTIVE
AMC355516	PC 3	AMC355514	ACTIVE
AMC355517	PC 4	AMC355514	ACTIVE
AMC355518	PC 5	AMC355514	ACTIVE
AMC355519	PC 6	AMC355514	ACTIVE
AMC355520	PC 7	AMC355514	ACTIVE
AMC355521	PC 8	AMC355514	ACTIVE
AMC355522	PC 9	AMC355514	ACTIVE
AMC355523	PC 10	AMC355514	ACTIVE
AMC355524	PC 11	AMC355514	ACTIVE
AMC355525	PC 12	AMC355514	ACTIVE
AMC355526	PC 14	AMC355514	ACTIVE
AMC355527	PC 15	AMC355514	ACTIVE
AMC355528	PC 16	AMC355514	ACTIVE
AMC368261	DW-1	AMC368261	ACTIVE
AMC368262	DW-2	AMC368261	ACTIVE
AMC368263	DW-3	AMC368261	ACTIVE
AMC368264	DW-4	AMC368261	ACTIVE
AMC368265	DW-5	AMC368261	ACTIVE
AMC368266	DW-6	AMC368261	ACTIVE
AMC368267	DW-7	AMC368261	ACTIVE
AMC368268	DW-8	AMC368261	ACTIVE

DEPARTMENT OF THE INTERIOR
BUREAU OF LAND MANAGEMENT
MINING CLAIMSMC Customer Information - With Serial No. and Claim Name
ACTIVE CLAIMS

<u>Serial No.</u>	<u>Claim Name/Number</u>	<u>Lead Serial No.</u>	<u>Disposition</u>
AMC368269	DW-9	AMC368261	ACTIVE
AMC368270	DW-10	AMC368261	ACTIVE
AMC368271	DW-11	AMC368261	ACTIVE
AMC368272	DW-12	AMC368261	ACTIVE

Number of ACTIVE cases: 52

355021
355514
368261

WHEN RECORDED, MAIL TO:

Columbus Gold (U.S.) Corp.
573 E. Second Street
Reno, Nevada 89502

**Mining Claim Rental Fee Filing &
Affidavit of Notice of Intent to Hold
Arizona Lode Mining Claims
2017-2018 ASSESSMENT YEAR**

PHOENIX, ARIZONA

2017 AUG 22 A 6:43

RECEIVED
BLM AZ STATE OFFICE

STATE OF NEVADA)
) SS
COUNTY OF WASHOE)

TO ALL WHOM IT MAY CONCERN:

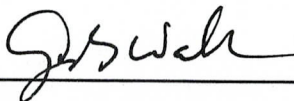
Please take notice that COLUMBUS GOLD (U.S.) CORP., whose address is 573 E. SECOND STREET, RENO, NEVADA 89502, as owner or lessee, hereby files, pursuant to Public Law 102-381, 106 Stat. 1374, 1377-1379, and 43 CFR Parts 3730, 3820, 3830, and 3850, those unpatented mining claims listed by name and BLM serial number, in Exhibit A attached hereto as satisfaction of the in-lieu assessment work requirements imposed by law and regulation.

Set forth in Exhibit A are 40 unpatented mining claims for COLUMBUS GOLD (U.S.) CORP., which will, simultaneously herewith, pay to the BLM upon filing the amount of \$155.00 rental per claim for each and every claim for a total amount of \$6,200.00.

It is the intention of COLUMBUS GOLD (U.S.) CORP., owner, to maintain and develop the unpatented mining claims set forth in Exhibit A as is provided for by law, and to hold the same to and through 11:59 a.m. September 1, 2018.


Dated this 19th of August, 2017.

The undersigned affirms that this document does not contain the social security number of any person.

By: 

Name: Andy B. Wallace
Title: Vice President

Subscribed and sworn to before me this 19th day of August, 2017, by Andy B. Wallace.


NOTARY PUBLIC



3949746

ENTERED
AUG 24 2017
BY: Rian

EXHIBIT A

24 unpatented lode mining claims located in Sections 19, 29-32, Township 23 South - Range 16 East, G.&S.R. Meridian, Harshaw (Patagonia) Mining District, Santa Cruz County, Arizona, as follows:

<u>Claim Name</u>	<u>BLM Serial Number</u>	<u>County Book/Page</u>
Red 1	AMC# 355021 ✓	Book 855 Page 446
Red 2	AMC# 355022 ✓	Book 855 Page 449
Red 3	AMC# 355023	Book 855 Page 450
Red 4	AMC# 355024	Book 855 Page 452
Red 5	AMC# 355025	Book 855 Page 454
Red 6	AMC# 355026 ✓	Book 855 Page 456
Red 7	AMC# 355027 ✓	Book 855 Page 458
Red 15	AMC# 355035 ✓	Book 855 Page 474
Red 16	AMC# 355036 ✓	Book 855 Page 476
Red 17	AMC# 355037	Book 855 Page 478
Red 18	AMC# 355038	Book 855 Page 480
Red 19	AMC# 355039	Book 855 Page 482
Red 20	AMC# 355040 ✓	Book 855 Page 484
PC 1	AMC# 355514 ✓	Book 880 Page 852
PC 2	AMC# 355515 ✓	Book 880 Page 854
PC 4	AMC# 355517 ✓	Book 880 Page 860
PC 6	AMC# 355519 ✓	Book 880 Page 866
PC 9	AMC# 355522 ✓	Book 880 Page 875
PC 10	AMC# 355523 ✓	Book 880 Page 878
PC 11	AMC# 355524	Book 880 Page 881
PC 12	AMC# 355525	Book 880 Page 884
PC 14	AMC# 355526	Book 880 Page 887
PC 15	AMC# 355527 ✓	Book 880 Page 890
PC 16	AMC# 355528 ✓	Book 880 Page 893

OWNER: Columbus Gold (U.S.) Corp.
573 E. 2nd Street
Reno, NV 89502

16 unpatented lode mining claims located in Sections 29 & 30, Township 23 South - Range 16 East, G.&S.R. Meridian, Harshaw (Patagonia) Mining District, Santa Cruz County, Arizona, as follows:

<u>Claim Name</u>	<u>BLM Serial Number</u>	<u>County Book/Page</u>
FM-1 Amd	AMC# 303024 ✓	Book 548 Page 445
FM-2 Amd	AMC# 303026 ✓	Book 548 Page 447
FM-3 Amd	AMC# 303027	Book 548 Page 448
FM-4 Amd	AMC# 303028 ✓	Book 548 Page 449
FM-5 Amd	AMC# 303029 ✓	Book 548 Page 450
Red 8	AMC# 355028 ✓	Book 855 Page 460
Red 9	AMC# 355029	Book 855 Page 462
Red 10	AMC# 355030	Book 855 Page 464
Red 11	AMC# 355031	Book 855 Page 466
Red 12	AMC# 355032 ✓	Book 855 Page 468
Red 13	AMC# 355033 ✓	Book 855 Page 470

RECEIVED
 BLM STATE OFFICE
 PHOENIX, ARIZONA
 2017 APR 22 A 6:43

Red 14	AMC# 355034	Book 855	Page 472
PC 3	AMC# 355516	Book 880	Page 857
PC 5	AMC# 355518	Book 880	Page 863
PC 7	AMC# 355520	Book 880	Page 869
PC 8	AMC# 355521	Book 880	Page 872

OWNERS: Columbus Gold (U.S.) Corp. (50%) AND Herb Duerr (50%)
573 E. 2nd Street 1680 Greenfield Drive
Reno, NV 89502 Reno, NV 89509

RECEIVED
BLM AZ STATE OFFICE
2017 AUG 22 A 6:43
PHOENIX, ARIZONA

WHEN RECORDED, MAIL TO:

Columbus Gold (U.S.) Corp.
573 E. Second Street
Reno, Nevada 89502

**Mining Claim Rental Fee Filing &
Affidavit of Notice of Intent to Hold
Arizona Lode Mining Claims
2017-2018 ASSESSMENT YEAR**

RECEIVED
BLM AZ STATE OFFICE
2017 AUG 22 A 6:43
PHOENIX, ARIZONA

STATE OF NEVADA)
) SS
COUNTY OF WASHOE)

TO ALL WHOM IT MAY CONCERN:

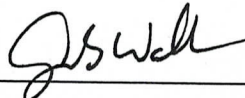
Please take notice that COLUMBUS GOLD (U.S.) CORP., whose address is 573 EAST SECOND STREET, RENO, NEVADA 89502, as owner or lessee, hereby files, pursuant to Public Law 102-381, 106 Stat. 1374, 1377-1379, and 43 CFR Parts 3730, 3820, 3830, and 3850, those unpatented mining claims listed by name and BLM serial number, in Exhibit A attached hereto as satisfaction of the in-lieu assessment work requirements imposed by law and regulation.

Set forth in Exhibit A are 12 unpatented mining claims for COLUMBUS GOLD (U.S.) CORP., which will, simultaneously herewith, pay to the BLM upon filing the amount of \$155.00 rental per claim for each and every claim for a total amount of \$1,860.00.

It is the intention of COLUMBUS GOLD (U.S.) CORP., lessee to maintain and develop the unpatented mining claims set forth in Exhibit A as is provided for by law, and to hold the same to and through 11:59 a.m. September 1, 2018.

Dated this 14th of August, 2017.

The undersigned affirms that this document does not contain the social security number of any person.

By: 
Name: Andy B. Wallace
Title: Vice President

Subscribed and sworn to before me this 14th day of August, 2017, by Andy B. Wallace.



NOTARY PUBLIC



EXHIBIT A

12 unpatented lode mining claims located in Townships 1 and 2 South, Range 12 West, Yuma County, Arizona, as follows:

<u>Claim Name</u>	<u>BLM Serial Number</u>	<u>County Document Number</u>
DW-1	AMC# 368261 7	Doc# 2005-50660
DW-2	AMC# 368262	Doc# 2005-50661
DW-3	AMC# 368263	Doc# 2005-50662
DW-4	AMC# 368264	Doc# 2005-50663
DW-5	AMC# 368265	Doc# 2005-50664
DW-6	AMC# 368266	Doc# 2005-50665
DW-7	AMC# 368267	Doc# 2005-50666
DW-8	AMC# 368268	Doc# 2005-50667
DW-9	AMC# 368269	Doc# 2005-50668
DW-10	AMC# 368270	Doc# 2005-50669
DW-11	AMC# 368271	Doc# 2005-50670
DW-12	AMC# 368272 J	Doc# 2005-50671

RECEIVED
BLM AZ STATE OFFICE
2011 AUG 22 A 6:43
PHOENIX, ARIZONA

COLUMBUS GOLD (U.S.) CORP.
573 E. 2ND STREET
RENO, NV 89502

PLACE STICKER AT TOP OF ENVELOPE TO THE RIGHT
OF THE RETURN ADDRESS. FOLD AT DOTTED LINE
CERTIFIED MAIL



7016 0340 0000 5191 4177



1000




85004

U.S. POSTAGE
PAID
RENO, NV
89510
AUG 16 17
AMOUNT
\$7.29
R2304N118251-14



DEPARTMENT OF THE INTERIOR-BLM
ONE NORTH CENTRAL AVENUE, STE 800
PHOENIX, AZ 85004-4427

RECEIVED
BLM AZ STATE OFFICE
2017 AUG 22 A 6:43
PHOENIX, ARIZONA



United States Department of the Interior
Bureau of Land Management
 DIV OF LANDS, MINRLS & ENERGY
 ONE N CENTRAL AVE
 PHOENIX, AZ 85004 -4427
 Phone: 602-417-9200

Receipt

No: 3949746

Transaction #: 4059471	
Date of Transaction: 08/22/2017	
CUSTOMER:	
COLUMBUS GOLD (US) CORP 573 E 2ND ST RENO,NV 89502-1014 US	

LINE #	QTY	DESCRIPTION	REMARKS	UNIT PRICE	TOTAL
1	1.00	LOCATABLE MINERALS / MINING CLAIMS- NOT NEW-UNADJUD,ONE AUTH NO. ONLY / MINING CLAIM MONEY RECEIVED CASES: AMC355021/\$8060.00	MAINT 2018/52	- n/a -	8060.00
TOTAL:					\$8,060.00

PAYMENT INFORMATION					
1	AMOUNT:	6200.00	POSTMARKED:	08/16/2017	
	TYPE:	CHECK	RECEIVED:	08/22/2017	
	CHECK NO:	4062			
	NAME:	COLUMBUS GOLD U S CORP 573 E 2ND ST RENO NV 89502-1014 US			
2	AMOUNT:	1860.00	POSTMARKED:	08/16/2017	
	TYPE:	CHECK	RECEIVED:	08/22/2017	
	CHECK NO:	4063			
	NAME:	COLUMBUS GOLD U S CORP 573 E 2ND ST RENO NV 89502-1014 US			

REMARKS

This receipt was generated by the automated BLM Collections and Billing System and is a paper representation of a portion of the official electronic record contained therein.

355021

355514

RECEIVED
BLM AZ STATE OFFICE

2016 AUG 15 P 3 22

PHOENIX, ARIZONA

303020

WHEN RECORDED, MAIL TO:

Columbus Gold (U.S.) Corp.
573 E. Second Street
Reno, Nevada 89502

**Mining Claim Rental Fee Filing &
Affidavit of Notice of Intent to Hold
Arizona Lode Mining Claims
2016-2017 ASSESSMENT YEAR**

STATE OF NEVADA)
) SS
COUNTY OF WASHOE)

TO ALL WHOM IT MAY CONCERN:

Please take notice that COLUMBUS GOLD (U.S.) CORP., whose address is 573 E. SECOND STREET, RENO, NEVADA 89502, as owner or lessee, hereby files, pursuant to Public Law 102-381, 106 Stat. 1374, 1377-1379, and 43 CFR Parts 3730, 3820, 3830, and 3850, those unpatented mining claims listed by name and BLM serial number, in Exhibit A attached hereto as satisfaction of the in-lieu assessment work requirements imposed by law and regulation.

Set forth in Exhibit A are 40 unpatented mining claims for COLUMBUS GOLD (U.S.) CORP., which will, simultaneously herewith, pay to the BLM upon filing the amount of \$155.00 rental per claim for each and every claim for a total amount of \$6,200.00.

It is the intention of COLUMBUS GOLD (U.S.) CORP., owner, to maintain and develop the unpatented mining claims set forth in Exhibit A as is provided for by law, and to hold the same to and through 11:59 a.m. September 1, 2017.

Dated this 11 of August, 2016.

The undersigned affirms that this document does not contain the social security number of any person.


By: *Andy B. Wallace*

Name: Andy B. Wallace
Title: Vice President



Subscribed and sworn to before me this 11TH day of August, 2016, by Andy B. Wallace.

Jennifer A. Taelour



NOTARY PUBLIC



RECEIPT # 3031979

EXHIBIT A

RECEIVED
BLM AZ STATE OFFICE
2016 AUG 15 P 3 22

24 unpatented lode mining claims located in Sections 19, 29-32, Township 23 South - Range 16 East, G.&S.R. Meridian, Harshaw (Patagonia) Mining District, Santa Cruz County, Arizona, as follows:

<u>Claim Name</u>	<u>BLM Serial Number</u>	<u>County Book/Page</u>	<u>ARIZONA</u>
Red 1	AMC# 355021]	Book 855	Page 446
Red 2	AMC# 355022	Book 855	Page 449
Red 3	AMC# 355023	Book 855	Page 450
Red 4	AMC# 355024	Book 855	Page 452
Red 5	AMC# 355025	Book 855	Page 454
Red 6	AMC# 355026	Book 855	Page 456
Red 7	AMC# 355027]	Book 855	Page 458
Red 15	AMC# 355035]	Book 855	Page 474
Red 16	AMC# 355036	Book 855	Page 476
Red 17	AMC# 355037	Book 855	Page 478
Red 18	AMC# 355038	Book 855	Page 480
Red 19	AMC# 355039	Book 855	Page 482
Red 20	AMC# 355040]	Book 855	Page 484
PC 1	AMC# 355514]	Book 880	Page 852
PC 2	AMC# 355515]	Book 880	Page 854
PC 4	AMC# 355517 —	Book 880	Page 860
PC 6	AMC# 355519 —	Book 880	Page 866
PC 9	AMC# 355522]	Book 880	Page 875
PC 10	AMC# 355523	Book 880	Page 878
PC 11	AMC# 355524	Book 880	Page 881
PC 12	AMC# 355525	Book 880	Page 884
PC 14	AMC# 355526	Book 880	Page 887
PC 15	AMC# 355527	Book 880	Page 890
PC 16	AMC# 355528]	Book 880	Page 893

OWNER: Columbus Gold (U.S.) Corp.
573 E. 2nd Street
Reno, NV 89502

16 unpatented lode mining claims located in Sections 29 & 30, Township 23 South - Range 16 East, G.&S.R. Meridian, Harshaw (Patagonia) Mining District, Santa Cruz County, Arizona, as follows:

<u>Claim Name</u>	<u>BLM Serial Number</u>	<u>County Book/Page</u>
FM-1 Amd	AMC# 303024]	Book 548 Page 445
FM-2 Amd	AMC# 303026]	Book 548 Page 447
FM-3 Amd	AMC# 303027	Book 548 Page 448
FM-4 Amd	AMC# 303028	Book 548 Page 449
FM-5 Amd	AMC# 303029]	Book 548 Page 450
Red 8	AMC# 355028]	Book 855 Page 460
Red 9	AMC# 355029	Book 855 Page 462
Red 10	AMC# 355030	Book 855 Page 464
Red 11	AMC# 355031	Book 855 Page 466
Red 12	AMC# 355032	Book 855 Page 468
Red 13	AMC# 355033]	Book 855 Page 470

Red 14	AMC#	355034	Book	855	Page	472
PC 3	AMC#	355516	Book	880	Page	857
PC 5	AMC#	355518	Book	880	Page	863
PC 7	AMC#	355520	Book	880	Page	869
PC 8	AMC#	355521	Book	880	Page	872


OWNERS: Columbus Gold (U.S.) Corp. (50%) AND Herb Duerr (50%)
573 E. 2nd Street 1680 Greenfield Drive
Reno, NV 89502 Reno, NV 89509

RECEIVED
BLM AZ STATE OFFICE
2011 AUG 15 P 3:23
PHOENIX, ARIZONA

COLUMBUS GOLD (U.S.) CORP.
573 E. 2ND STREET
RENO, NV 89502

PLACE STAMP OR POSTAGE ON ENVELOPE TO THE RIGHT
OF THE RETURN ADDRESS. FOLD AT DOTTED LINE

CERTIFIED MAIL



7015 1520 0002 7777 0177



U.S. POSTAGE
\$7.15
FCH LG ENV
89510
Date of sale
08/11/16
06 2500 SSK
A135608121213569
08282251

DEPARTMENT OF THE INTERIOR - BLM
BUREAU OF LAND MANAGEMENT
ONE NORTH CENTRAL AVE, SUITE 800
PHOENIX, AZ 85004-4427

PHOENIX, ARIZONA

2016 AUG 15 P 3:22

RECEIVED
BLM STATE OFFICE

United States Department of the Interior
Bureau of Land Management
 DIV OF LANDS, MINRLS & ENERGY
 ONE N CENTRAL AVE
 PHOENIX, AZ 85004 -4427
 Phone: 602-417-9200

Receipt

No: 3631979

Transaction #: 3735785	
Date of Transaction: 08/16/2016	
CUSTOMER:	
COLUMBUS GOLD (US) CORP 573 E 2ND ST RENO,NV 89502-1014 US	

LINE #	QTY	DESCRIPTION	REMARKS	UNIT PRICE	TOTAL
1	1.00	LOCATABLE MINERALS / MINING CLAIMS- NOT NEW-UNADJUD,ONE AUTH NO. ONLY / MINING CLAIM MONEY RECEIVED CASES: AMC355021/\$6200.00	MAINT FEE 2017 - 40	- n/a -	6200.00
TOTAL:					\$6,200.00

PAYMENT INFORMATION				
1	AMOUNT:	6200.00	POSTMARKED:	08/11/2016
	TYPE:	CHECK	RECEIVED:	08/15/2016
	CHECK NO:	3372		
	NAME:	COLUMBUS GOLD NEVADA CORP 573 E 2ND ST RENO NV 89502-1014 US		

REMARKS

This receipt was generated by the automated BLM Collections and Billing System and is a paper representation of a portion of the official electronic record contained therein.

303020
355021
355514

WHEN RECORDED, MAIL TO:
Columbus Gold (U.S.) Corp.
573 E. Second Street
Reno, Nevada 89502

**Mining Claim Rental Fee Filing &
Affidavit of Notice of Intent to Hold
Arizona Lode Mining Claims
2015-2016 ASSESSMENT YEAR**

STATE OF NEVADA)
) SS
COUNTY OF WASHOE)

TO ALL WHOM IT MAY CONCERN:

Please take notice that COLUMBUS GOLD (U.S.) CORP., whose address is 573 E. SECOND STREET, RENO, NEVADA 89502, as owner or lessee, hereby files, pursuant to Public Law 102-381, 106 Stat. 1374, 1377-1379, and 43 CFR Parts 3730, 3820, 3830, and 3850, those unpatented mining claims listed by name and BLM serial number, in Exhibit A attached hereto as satisfaction of the in-lieu assessment work requirements imposed by law and regulation.

Set forth in Exhibit A are 40 unpatented mining claims for COLUMBUS GOLD (U.S.) CORP., which will, simultaneously herewith, pay to the BLM upon filing the amount of \$155.00 rental per claim for each and every claim for a total amount of \$6,200.00

It is the intention of COLUMBUS GOLD (U.S.) CORP., owner, to maintain and develop the unpatented mining claims set forth in Exhibit A as is provided for by law, and to hold the same to and through 11:59 a.m. September 1, 2016.

Dated this 17th of August, 2015.

The undersigned affirms that this document does not contain the social security number of any person.

By: Jennifer VonFerber
Name: Jennifer VonFerber
Title: Agent

Subscribed and sworn to before me this 17th day of August, 2015.

Donna C. Kennedy
NOTARY PUBLIC



RECEIPT # 3374918

RECEIVED
BLM ARIZONA OFFICE
2015 AUG 21 P 2:41
PHOENIX, ARIZONA

ENTERED
AUG 26 2015
BY: IR

EXHIBIT A

24 unpatented lode mining claims located in Sections 19, 29-32, Township 23 South - Range 16 East, G.&S.R. Meridian, Harshaw (Patagonia) Mining District, Santa Cruz County, Arizona, as follows:

<u>Claim Name</u>	<u>BLM Serial Number</u>	<u>County Book/Page</u>	
Red 1	AMC# 355021	Book 855	Page 446
Red 2	AMC# 355022	Book 855	Page 449
Red 3	AMC# 355023	Book 855	Page 450
Red 4	AMC# 355024	Book 855	Page 452
Red 5	AMC# 355025	Book 855	Page 454
Red 6	AMC# 355026	Book 855	Page 456
Red 7	AMC# 355027	Book 855	Page 458
Red 15	AMC# 355035	Book 855	Page 474
Red 16	AMC# 355036	Book 855	Page 476
Red 17	AMC# 355037	Book 855	Page 478
Red 18	AMC# 355038	Book 855	Page 480
Red 19	AMC# 355039	Book 855	Page 482
Red 20	AMC# 355040	Book 855	Page 484
PC 1	AMC# 355514	Book 880	Page 852
PC 2	AMC# 355515	Book 880	Page 854
PC 4	AMC# 355517	Book 880	Page 860
PC 6	AMC# 355519	Book 880	Page 866
PC 9	AMC# 355522	Book 880	Page 875
PC 10	AMC# 355523	Book 880	Page 878
PC 11	AMC# 355524	Book 880	Page 881
PC 12	AMC# 355525	Book 880	Page 884
PC 14	AMC# 355526	Book 880	Page 887
PC 15	AMC# 355527	Book 880	Page 890
PC 16	AMC# 355528	Book 880	Page 893

OWNER: Columbus Gold (U.S.) Corp.
573 E. 2nd Street
Reno, NV 89502

16 unpatented lode mining claims located in Sections 29 & 30, Township 23 South - Range 16 East, G.&S.R. Meridian, Harshaw (Patagonia) Mining District, Santa Cruz County, Arizona, as follows:

<u>Claim Name</u>	<u>BLM Serial Number</u>	<u>County Book/Page</u>	
FM-1 Amd	AMC# 303024	Book 548	Page 445
FM-2 Amd	AMC# 303026	Book 548	Page 447
FM-3 Amd	AMC# 303027	Book 548	Page 448
FM-4 Amd	AMC# 303028	Book 548	Page 449
FM-5 Amd	AMC# 303029	Book 548	Page 450
Red 8	AMC# 355028	Book 855	Page 460
Red 9	AMC# 355029	Book 855	Page 462
Red 10	AMC# 355030	Book 855	Page 464
Red 11	AMC# 355031	Book 855	Page 466
Red 12	AMC# 355032	Book 855	Page 468
Red 13	AMC# 355033	Book 855	Page 470

BLM / A DISTRICT OFFICE
 2015 AUG 21 P 2:42
 PHOENIX, ARIZONA

Red 14
PC 3
PC 5
PC 7
PC 8

AMC# -355034
AMC# -355516
AMC# -355518
AMC# 355520
AMC# -355521

Book 855 Page 472
Book 880 Page 857
Book 880 Page 863
Book 880 Page 869
Book 880 Page 872

OWNERS: Columbus Gold (U.S.) Corp. (50%) AND
573 E. 2nd Street
Reno, NV 89502

Herb Duerr (50%)
1680 Greenfield Drive
Reno, NV 89509

RECEIVED
BLM / PHOENIX OFFICE
2015 AUG 21 P 2:42
PHOENIX, ARIZONA

United States Department of the Interior
Bureau of Land Management
LANDS/RECREATION & PLANNING
ONE N CENTRAL AVE
PHOENIX, AZ 85004 -2203
Phone: 602-417-9200

Receipt

No: 3374918

Transaction #: 3473132	
Date of Transaction: 08/24/2015	
CUSTOMER:	
COLUMBUS GOLD (US) CORP 573 E 2ND ST RENO, NV 89502-1014 US	

LINE #	QTY	DESCRIPTION	REMARKS	UNIT PRICE	TOTAL
1	1.00	LOCATABLE MINERALS / MINING CLAIMS-NOT NEW-UNADJUD, ONE AUTH NO. ONLY / MINING CLAIM MONEY RECEIVED CASES: AMC355021/\$6200.00	MAINT FEE PYMNT (40) 2016	- n/a -	6200.00
TOTAL:					\$6,200.00

PAYMENT INFORMATION			
1	AMOUNT:	6200.00	POSTMARKED: 08/17/2015
	TYPE:	CHECK	RECEIVED: 08/21/2015
	CHECK NO:	2879	
	NAME:	COLUMBUS GOLD (NEVADA) CORP 573 E 2ND ST RENO NV 89502-1014 US	

REMARKS

This receipt was generated by the automated BLM Collections and Billing System and is a paper representation of a portion of the official electronic record contained therein.

ENTERED
AUG 26 2015
BY: IR

8/24/2015


Cordex Exploration
573 E. 2nd St
Reno, NV 89502



U.S. POSTAGE
PAID
RENO, NV
89502
AUG 17 15
AMOUNT
\$7.45
R2304Y123129-08

PLACE STICKER AT TOP OF ENVELOPE TO THE RIGHT
OF THE RETURN ADDRESS; FOLD AT DOTTED LINE

CERTIFIED MAIL



7007 2560 0002 6737 0536

RETURN RECEIPT
REQUESTED

RECEIVED
BLM AZ STATE OFFICE
2015 AUG 21 P 2:42
PHOENIX, ARIZONA

Arizona State BLM
one North Central Ave
Suite 800
Phoenix, AZ 85004-4427

WHEN RECORDED, MAIL TO:
Columbus Gold (U.S.) Corp.
573 E. Second Street
Reno, Nevada 89502

Amc 303020

355021

355514

Mining Claim Rental Fee Filing &
Affidavit of Notice of Intent to Hold
Arizona Lode Mining Claims
2014-2015 ASSESSMENT YEAR

STATE OF NEVADA)
) SS
COUNTY OF WASHOE)

TO ALL WHOM IT MAY CONCERN:

Please take notice that COLUMBUS GOLD (U.S.) CORP., whose address is 573 EAST SECOND STREET, RENO, NEVADA 89502, as owner or lessee, hereby files, pursuant to Public Law 102-381, 106 Stat. 1374, 1377-1379, and 43 CFR Parts 3730, 3820, 3830, and 3850, those unpatented mining claims listed by name and BLM serial number, in Exhibit A attached hereto as satisfaction of the in-lieu assessment work requirements imposed by law and regulation.

Set forth in Exhibit A are 40 unpatented mining claims for COLUMBUS GOLD (U.S.) CORP., which will, simultaneously herewith, pay to the BLM upon filing the amount of \$155.00 rental per claim for each and every claim for a total amount of \$6,200.00.

It is the intention of COLUMBUS GOLD (U.S.) CORP., owner, to maintain and develop the unpatented mining claims set forth in Exhibit A as is provided for by law, and to hold the same to and through 11:59 a.m. September 1, 2015.

Dated this 15th of August, 2014.



By: [Signature]

Name: Bruce Delaney

Title: Agent

Subscribed and sworn to before me this 15th day of August, 2014.

[Signature]
NOTARY PUBLIC

ENTERED
AUG 22 2014
BY: FB

NO. OF CLAIMS 40
AMOUNT 61200.00
RECEIPT NO. 3105984
INIT. ADA

** BLM-ASO**

RECEIVED
BLM AZ STATE OFFICE
2014 AUG 18 P 2:38
PHOENIX, ARIZONA

EXHIBIT A

24 unpatented lode mining claims located in Sections 19, 29-32, Township 23 South - Range 16 East, G.&S.R. Meridian, Harshaw (Patagonia) Mining District, Santa Cruz County, Arizona, as follows:

<u>Claim Name</u>	<u>BLM Serial Number</u>	<u>County Book/Page</u>
Red 1	AMC# 355021	Book 855 Page 446
Red 2	AMC# 355022	Book 855 Page 449
Red 3	AMC# 355023	Book 855 Page 450
Red 4	AMC# 355024	Book 855 Page 452
Red 5	AMC# 355025	Book 855 Page 454
Red 6	AMC# 355026	Book 855 Page 456
Red 7	AMC# 355027	Book 855 Page 458
Red 15	AMC# 355035	Book 855 Page 474
Red 16	AMC# 355036	Book 855 Page 476
Red 17	AMC# 355037	Book 855 Page 478
Red 18	AMC# 355038	Book 855 Page 480
Red 19	AMC# 355039	Book 855 Page 482
Red 20	AMC# 355040	Book 855 Page 484
PC 1	AMC# 355514	Book 880 Page 852
PC 2	AMC# 355515	Book 880 Page 854
PC 4	AMC# 355517	Book 880 Page 860
PC 6	AMC# 355519	Book 880 Page 866
PC 9	AMC# 355522	Book 880 Page 875
PC 10	AMC# 355523	Book 880 Page 878
PC 11	AMC# 355524	Book 880 Page 881
PC 12	AMC# 355525	Book 880 Page 884
PC 14	AMC# 355526	Book 880 Page 887
PC 15	AMC# 355527	Book 880 Page 890
PC 16	AMC# 355528	Book 880 Page 893

OWNER: Columbus Gold (U.S.) Corp.
573 E. 2nd Street
Reno, NV 89502

16 unpatented lode mining claims located in Sections 29 & 30, Township 23 South - Range 16 East, G.&S.R. Meridian, Harshaw (Patagonia) Mining District, Santa Cruz County, Arizona, as follows:

<u>Claim Name</u>	<u>BLM Serial Number</u>	<u>County Book/Page</u>
FM-1 Amd	AMC# 303024	Book 548 Page 445
FM-2 Amd	AMC# 303026	Book 548 Page 447
FM-3 Amd	AMC# 303027	Book 548 Page 448
FM-4 Amd	AMC# 303028	Book 548 Page 449
FM-5 Amd	AMC# 303029	Book 548 Page 450
Red 8	AMC# 355028	Book 855 Page 460
Red 9	AMC# 355029	Book 855 Page 462
Red 10	AMC# 355030	Book 855 Page 464
Red 11	AMC# 355031	Book 855 Page 466
Red 12	AMC# 355032	Book 855 Page 468
Red 13	AMC# 355033	Book 855 Page 470

RECEIVED
 BLM AZ STATE OFFICE
 PHOENIX, ARIZONA
 AUG 18 P 2:38

Red 14	AMC# 355034	Book 855	Page 472
PC 3	AMC# 355516	Book 880	Page 857
PC 5	AMC# 355518	Book 880	Page 863
PC 7	AMC# 355520	Book 880	Page 869
PC 8	AMC# 355521	Book 880	Page 872

OWNERS: Columbus Gold (U.S.) Corp. (50%) **AND** Herb Duerr (50%)
573 E. 2nd Street 1680 Greenfield Drive
Reno, NV 89502 Reno, NV 89509

RECEIVED
BLM AZ STATE OFFICE
2014 AUG 18 P 2:38
PHOENIX, ARIZONA

PLEASE PRINT OR TYPE RETURN ADDRESS TO THE RIGHT
OF THE RETURN ADDRESS, FOLD AT DOTTED LINE

CERTIFIED MAIL™



7007 2560 0002 6737 1779



U.S. POSTAGE
\$7.19
FCM LG ENV
89510
Date of sale
08/15/14
06 2S00
08282251
APC

FOLD HERE

COLUMBUS COLLEGE

RECEIVED
BLM AZ STATE OFFICE

2014 AUG 18 P 2:38

PHOENIX, ARIZONA

DEPARTMENT OF THE INTERIOR-BLM
ONE NORTH CENTRAL AVENUE, STE 800
PHOENIX, AZ 85004-4427

United States Department of the Interior
Bureau of Land Management
 LANDS/RECREATION & PLANNING
 ONE N CENTRAL AVE
 PHOENIX, AZ 85004 -2203
 Phone: 602-417-9200

Receipt

No: 3105484

Transaction #: 3197133		ENTERED INTO COMPUTER
Date of Transaction: 08/19/2014		
CUSTOMER:		
COLUMBUS GOLD (US) CORP 573 E 2ND ST RENO,NV 89502-1014 US		

LINE #	QTY	DESCRIPTION	REMARKS	UNIT PRICE	TOTAL
1	1.00	LOCATABLE MINERALS / MINING CLAIMS-NOT NEW-UNADJUD,ONE AUTH NO. ONLY / MINING CLAIM MONEY RECEIVED CASES: AMC355021/\$6200.00	MAINT FEE PYMNT (40) 2015	- n/a -	6200.00
TOTAL:					\$6,200.00

PAYMENT INFORMATION			
1	AMOUNT:	6200.00	POSTMARKED: 08/15/2014
	TYPE:	CHECK	RECEIVED: 08/18/2014
	CHECK NO:	2385	
	NAME:	COLUMBUS GOLD NEVADA CORP 573 E 2ND ST RENO NV 89502-1014 US	

REMARKS

This receipt was generated by the automated BLM Collections and Billing System and is a paper representation of a portion of the official electronic record contained therein.

303024
 303026 - 303029
 355021 - 355040
 355514 - 355528

Message:

40 ROWS RETRIEVED

CBS Export Results Report

Include Resolved Records

Record Status

- Error Records (E/M/I)
- Accepted Records (A/W)
- "On Hold" Records (H)
- All Records (for s/n or receipt nr)
- Exported, No Results From CBS
- New (not yet exported)

Search Criteria

Enter export Date (mm/dd/yyyy)

Serial Number match (optional)

Receipt Nr (optional)

Export Nr (exclusive)

LR2000 User (defaults to login)

Query

Reset

Responsible Area (Errors Only)

- User (U,X)
- Programmer (P,X)
- All (U,P,X)

User Guide

Printable Format (legal/landscape)

	Resend?	Export Nr	A/D	Serial Nr	Mult	Code	\$ Amount	Remarks	Receipt Nr	LR2000 User	#Msg	Resolved?	OK	Stat1	Area	CBS Msg 1	Stat2	Area	Msg 2	CBS 392 ID	392 \$ Amt	Action	Update Date	Resend	Resend Orig	Export Date
1	<input type="checkbox"/>	4660226	A	AMC303024		782	155.00	2015;\$155	3105484	PAULINEB	1	<input type="checkbox"/>		A	ACCPT					2082372	6200.00	8/22/2014 9:12			8/22/2014	
2	<input type="checkbox"/>	4660227	A	AMC303026		782	155.00	2015;\$155	3105484	PAULINEB	1	<input type="checkbox"/>		A	ACCPT					2082372	6200.00	8/22/2014 9:12			8/22/2014	
3	<input type="checkbox"/>	4660228	A	AMC303027		782	155.00	2015;\$155	3105484	PAULINEB	1	<input type="checkbox"/>		A	ACCPT					2082372	6200.00	8/22/2014 9:12			8/22/2014	
4	<input type="checkbox"/>	4660229	A	AMC303028		782	155.00	2015;\$155	3105484	PAULINEB	1	<input type="checkbox"/>		A	ACCPT					2082372	6200.00	8/22/2014 9:12			8/22/2014	
5	<input type="checkbox"/>	4660230	A	AMC303029		782	155.00	2015;\$155	3105484	PAULINEB	1	<input type="checkbox"/>		A	ACCPT					2082372	6200.00	8/22/2014 9:12			8/22/2014	
6	<input type="checkbox"/>	4660231	A	AMC355021		782	155.00	2015;\$155	3105484	PAULINEB	1	<input type="checkbox"/>		A	ACCPT					2082372	6200.00	8/22/2014 9:13			8/22/2014	
7	<input type="checkbox"/>	4660232	A	AMC355022		782	155.00	2015;\$155	3105484	PAULINEB	1	<input type="checkbox"/>		A	ACCPT					2082372	6200.00	8/22/2014 9:13			8/22/2014	
8	<input type="checkbox"/>	4660233	A	AMC355023		782	155.00	2015;\$155	3105484	PAULINEB	1	<input type="checkbox"/>		A	ACCPT					2082372	6200.00	8/22/2014 9:13			8/22/2014	
9	<input type="checkbox"/>	4660234	A	AMC355024		782	155.00	2015;\$155	3105484	PAULINEB	1	<input type="checkbox"/>		A	ACCPT					2082372	6200.00	8/22/2014 9:13			8/22/2014	
10	<input type="checkbox"/>	4660235	A	AMC355025		782	155.00	2015;\$155	3105484	PAULINEB	1	<input type="checkbox"/>		A	ACCPT					2082372	6200.00	8/22/2014 9:13			8/22/2014	
11	<input type="checkbox"/>	4660236	A	AMC355026		782	155.00	2015;\$155	3105484	PAULINEB	1	<input type="checkbox"/>		A	ACCPT					2082372	6200.00	8/22/2014 9:13			8/22/2014	
12	<input type="checkbox"/>	4660237	A	AMC355027		782	155.00	2015;\$155	3105484	PAULINEB	1	<input type="checkbox"/>		A	ACCPT					2082372	6200.00	8/22/2014 9:13			8/22/2014	
13	<input type="checkbox"/>	4660238	A	AMC355028		782	155.00	2015;\$155	3105484	PAULINEB	1	<input type="checkbox"/>		A	ACCPT					2082372	6200.00	8/22/2014 9:13			8/22/2014	
14	<input type="checkbox"/>	4660239	A	AMC355029		782	155.00	2015;\$155	3105484	PAULINEB	1	<input type="checkbox"/>		A	ACCPT					2082372	6200.00	8/22/2014 9:13			8/22/2014	
15	<input type="checkbox"/>	4660240	A	AMC355030		782	155.00	2015;\$155	3105484	PAULINEB	1	<input type="checkbox"/>		A	ACCPT					2082372	6200.00	8/22/2014 9:13			8/22/2014	
16	<input type="checkbox"/>	4660241	A	AMC355031		782	155.00	2015;\$155	3105484	PAULINEB	1	<input type="checkbox"/>		A	ACCPT					2082372	6200.00	8/22/2014 9:13			8/22/2014	
17	<input type="checkbox"/>	4660242	A	AMC355032		782	155.00	2015;\$155	3105484	PAULINEB	1	<input type="checkbox"/>		A	ACCPT					2082372	6200.00	8/22/2014 9:13			8/22/2014	
18	<input type="checkbox"/>	4660243	A	AMC355033		782	155.00	2015;\$155	3105484	PAULINEB	1	<input type="checkbox"/>		A	ACCPT					2082372	6200.00	8/22/2014 9:13			8/22/2014	
19	<input type="checkbox"/>	4660244	A	AMC355034		782	155.00	2015;\$155	3105484	PAULINEB	1	<input type="checkbox"/>		A	ACCPT					2082372	6200.00	8/22/2014 9:13			8/22/2014	
20	<input type="checkbox"/>	4660245	A	AMC355035		782	155.00	2015;\$155	3105484	PAULINEB	1	<input type="checkbox"/>		A	ACCPT					2082372	6200.00	8/22/2014 9:13			8/22/2014	

AMC 355514

AMC 355021

AMC 303020

WHEN RECORDED, MAIL TO:

Columbus Gold (U.S.) Corp.
573 E. Second Street
Reno, Nevada 89502

RECEIVED
BLM AZ STATE OFFICE
2013 AUG 21 P 2:51
PHOENIX, ARIZONA

**Mining Claim Rental Fee Filing &
Affidavit of Notice of Intent to Hold
Arizona Lode Mining Claims
2013-2014 ASSESSMENT YEAR**

STATE OF NEVADA)
) SS
COUNTY OF WASHOE)

TO ALL WHOM IT MAY CONCERN:

Please take notice that COLUMBUS GOLD (U.S.) CORP., whose address is 573 E. SECOND STREET, as owner or lessee, hereby files, pursuant to Public Law 102-381, 106 Stat. 1374, 1377-1379, and 43 CFR Parts 3730, 3820, 3830, and 3850, those unpatented mining claims listed by name and BLM serial number, in Exhibit A attached hereto as satisfaction of the in-lieu assessment work requirements imposed by law and regulation.

Set forth in Exhibit A are 40 unpatented mining claims for COLUMBUS GOLD (U.S.) CORP., which will, simultaneously herewith, pay to the BLM upon filing the amount of \$140.00 rental per claim for each and every claim for a total amount of \$5,600.00

It is the intention of COLUMBUS GOLD (U.S.) CORP., owner, to maintain and develop the unpatented mining claims set forth in Exhibit A as is provided for by law, and to hold the same to and through 11:59 a.m. September 1, 2014.

Dated this 19th of August, 2013.



By: [Signature]

Name: Andy B. Wallace
Title: Vice President

Subscribed and sworn to before me this 19th day of August, 2013.

[Signature]
NOTARY PUBLIC

ENTERED
AUG 27 2013
BY: [Signature]

NO. OF CLAIMS 40
AMOUNT \$5600.00
RECEIPT NO. 2861908
INIT. [Signature]
** BLM AZ STATE OFFICE **

EXHIBIT A

24 unpatented lode mining claims located in Sections 19, 29-32, Township 23 South - Range 16 East, G.&S.R. Meridian, Harshaw (Patagonia) Mining District, Santa Cruz County, Arizona, follows:

<u>Claim Name</u>	<u>BLM Serial Number</u>	<u>County Book/Page</u>
Red 1	AMC# 355021	Book 855 Page 452
Red 2	AMC# 355022	Book 855 Page 452
Red 3	AMC# 355023	Book 855 Page 452
Red 4	AMC# 355024	Book 855 Page 452
Red 5	AMC# 355025	Book 855 Page 454
Red 6	AMC# 355026	Book 855 Page 456
Red 7	AMC# 355027	Book 855 Page 458
Red 15	AMC# 355035	Book 855 Page 474
Red 16	AMC# 355036	Book 855 Page 476
Red 17	AMC# 355037	Book 855 Page 478
Red 18	AMC# 355038	Book 855 Page 480
Red 19	AMC# 355039	Book 855 Page 482
Red 20	AMC# 355040	Book 855 Page 484
PC 1	AMC# 355514	Book 880 Page 852
PC 2	AMC# 355515	Book 880 Page 854
PC 4	AMC# 355517	Book 880 Page 860
PC 6	AMC# 355519	Book 880 Page 866
PC 9	AMC# 355522	Book 880 Page 875
PC 10	AMC# 355523	Book 880 Page 878
PC 11	AMC# 355524	Book 880 Page 881
PC 12	AMC# 355525	Book 880 Page 884
PC 14	AMC# 355526	Book 880 Page 887
PC 15	AMC# 355527	Book 880 Page 890
PC 16	AMC# 355528	Book 880 Page 893

OWNER: Columbus Gold (U.S.) Corp.
573 E. 2nd Street
Reno, NV 89502

16 unpatented lode mining claims located in Sections 29 & 30, Township 23 South - Range 16 East, G.&S.R. Meridian, Harshaw (Patagonia) Mining District, Santa Cruz County, Arizona, as follows:

<u>Claim Name</u>	<u>BLM Serial Number</u>	<u>County Book/Page</u>
FM-1 Amd	AMC# 303024	Book 548 Page 445
FM-2 Amd	AMC# 303026	Book 548 Page 447
FM-3 Amd	AMC# 303027	Book 548 Page 448
FM-4 Amd	AMC# 303028	Book 548 Page 449
FM-5 Amd	AMC# 303029	Book 548 Page 450
Red 8	AMC# 355028	Book 855 Page 460
Red 9	AMC# 355029	Book 855 Page 462
Red 10	AMC# 355030	Book 855 Page 464
Red 11	AMC# 355031	Book 855 Page 466
Red 12	AMC# 355032	Book 855 Page 468
Red 13	AMC# 355033	Book 855 Page 470

RECEIVED
 BLM AZ STATE OFFICE
 2013 AUG 21 P 2:51
 TUCSON, ARIZONA

Red 14
PC 3
PC 5
PC 7
PC 8

AMC# 355034
AMC# 355516
AMC# 355518
AMC# 355520
AMC# 355521

Book 855 Page 472
Book 880 Page 857
Book 880 Page 863
Book 880 Page 869
Book 880 Page 872

OWNERS:

Columbus Gold (U.S.) Corp. (50%)
573 E. 2nd Street
Reno, NV 89502

AND

Herb Duerr (50%)
1680 Greenfield Drive
Reno, NV 89509

RECEIVED
BLM AZ STATE OFFICE
2013 AUG 21 P 2:51
PHOENIX, ARIZONA

United States Department of the Interior
Bureau of Land Management
 LANDS/RECREATION & PLANNING
 ONE N CENTRAL AVE
 PHOENIX, AZ 85004 -2203
 Phone: 602-417-9200

Receipt

No: 2861908

Transaction #: 2947796	
Date of Transaction: 08/22/2013	
CUSTOMER:	
COLUMBUS GOLD (US) CORP 573 E 2ND ST RENO,NV 89502-1014 US	

LINE #	QTY	DESCRIPTION	REMARKS	UNIT PRICE	TOTAL
1	1.00	LOCATABLE MINERALS / MINING CLAIMS-NOT NEW-UNADJUD,ONE AUTH NO. ONLY / MINING CLAIM MONEY RECEIVED CASES: AMC355021/\$5600.00	MAINT FEE PYMNT (40) 2014	- n/a -	5600.00
TOTAL:					\$5,600.00

PAYMENT INFORMATION			
1	AMOUNT:	5600.00	POSTMARKED: 08/19/2013
	TYPE:	CHECK	RECEIVED: 08/21/2013
	CHECK NO:	1879	
	NAME:	COLUMBUS GOLD NEVADA CORP 573 E 2ND ST RENO NV 89502-1014 US	

REMARKS

This receipt was generated by the automated BLM Collections and Billing System and is a paper representation of a portion of the official electronic record contained therein.

Amc 355021
Amc 355514

August 7, 2012

United States Department of Interior
BUREAU OF LAND MANAGEMENT
Arizona State Office, Records Section
1 N. Central, Ste. #800
Phoenix, AZ 85004

NOTICE OF INTENT TO HOLD
ANNUAL CLAIM MAINTENANCE FEES for 2012/2013
By Columbus Gold (US) Corporation
(Under Option to White Cloud Resources, LLC)


To Whom It May Concern:

Columbus Gold (US) Corporation, authorized to do business in the State of Arizona has complied with the Final Rule as published in the Federal Register which implements provisions of the Interior Department and the related agencies' Consolidated Appropriations Act, 2012 (the FY 2012 Act), Pub. L. No. 112-74, 125 Stat. 786, enacted on December 23, 2011, amending the Omnibus Budget Reconciliation Act of 1993 (30 U.S.C 28f) which had established an initial and maintenance fee payment for all lode and placer mining claims and mill sites and tunnel sites on a per-claim basis.

In accordance with Sec. 430 of the FY 2012 Act, the maintenance fee payment for placer mining claims has been calculated based on the total acreage in the claim. The maintenance fee for lode claims, mill sites and tunnel sites continues to be \$140.00 per claim or site.

This will serve as notice that **Columbus Gold (US) Corporation**, whose address for purposes of this filing is **#910-475 Howe Street, Bancouver, British Columbia, Canada V6C 2B3** intends to hold the mining claims and/or mill sites as described in **Exhibit "A"** hereto for the assessment years 2012/2013, by payment of the annual claim maintenance fee of \$140.00 per claim or mill site. Payment of \$3,360.00 is made herewith for such assessment year for each of the unpatented lode claims and mill sites. The name, serial number, book and page or index number of the recording of the location notices are in the official records of Santa Cruz County, Arizona, which are set forth in Exhibit "A" attached hereto and by this references incorporated herein.

Sincerely,


Mary E. Darling
"Agent for Thomas Congdon"
White Cloud Resources, LLC.

RECEIVED
BLM AZ STATE OFFICE
2012 AUG 15 P 12:30
PHOENIX, ARIZONA

ENTERED INTO COMPUTER

8/23/12 AT

2631210

Columbus Gold (U.S.) Corporation

Exhibit A

Page 1

The following described property consisting of unpatented mining claims situated in Santa Cruz County, Arizona, and more particularly described as follows: **NOTICE OF INTENT TO HOLD** the foregoing lode claims for the years 2012/2013 - 24 claims

Claim #	AMC Number	Santa Cruz County Recording Number	Subdivision UNSURVEYED SS/TT/RR
RED-1	355021	BK 855 PG 446	SE 1/4 30/23S/16E
RED-2	355022	BK 855 PG 449	SE 30 & SW 1/4 29/23S/16E
RED-3	355023	BK 855 PG 450	SW 1/4 29/23S/16E
RED-4	355024	BK 855 PG 452	SW 1/4 29 & NW 1/4 32/23S/16E
RED-5	355025	BK 855 PG 454	SW 1/4 29 & NW 1/4 32/23S/16E
RED-6	355026	BK 855 PG 456	NE & SE 1/4 29/23S/16E
RED-7	355027	BK 855 PG 458	SW & SE 1/4 29/23S/16E
RED-15	355035	BK 855 PG 474	NE 1/4 30/23S/16E
RED-16	355036	BK 855 PG 476	NE 1/4 30/23S/16E
RED-17	355037	BK 855 PG 478	NE 1/4 30 & SE 1/4 19/23S/16E
RED-18	355038	BK 855 PG 480	NE 1/4 30/23S/16E
RED-19	355039	BK 855 PG 482	NE 1/4 30 & SE 1/4 19/23S/16E
RED-20	355040	BK 855 PG 484	NW & NE 1/4 30/23S/16E
PC-1	355514	BK 880 PG 852	SW 1/4 30/23S/16E
PC-2	355515	BK 880 PG 854	SW & NW 1/4 30/23S/16E
PC-4	355517	BK 880 PG 854	SW & NW 1/4 30/23S/16E
PC-6	355519	BK 880 PG 866	SE & NE 1/4 30/23S/16E
PC-9	355522	BK 880 PG 875	SE 1/4 30/23S/16E
PC-10	355523	BK 880 PG 878	NE & SE 1/4 30/23S/16E
PC-11	355524	BK 880 PG 854	NW & NE 1/4 31/23S/16E
PC-12	355525	BK 880 PG 884	NE 1/4 31/23S/16E
PC-14	355526	BK 880 PG 887	NW & NE 1/4 30/23S/16E
PC-15	355527	BK 880 PG 854	NW 1/4 31/23S/16E
PC-16	355528	BK 880 PG 893	NW 1/4 31/23S/16E

RECEIVED
 STATE OFFICE
 JUN 15 P 12:30
 PHOENIX, ARIZONA

United States Department of the Interior

Bureau of Land Management

LANDS/RECREATION & PLANNING

ONE N CENTRAL AVE
PHOENIX, AZ 85004 -2203

Phone: 602-417-9200

Receipt

No:

2631210

Transaction #: 2711710	
Date of Transaction: 08/15/2012	
CUSTOMER:	
WHITE CLOUD RESOURCES LLC 1776 LINCOLN ST STE 800 DENVER, CO 80203-1021 US	

LINE #	QTY	DESCRIPTION	REMARKS	UNIT PRICE	TOTAL
1	1.00	LOCATABLE MINERALS / MINING CLAIMS-NOT NEW-UNADJUD, ONE AUTH NO. ONLY / MINING CLAIM MONEY RECEIVED CASES: AMC355021/\$3360.00	MAINT 2013/24	- n/a -	3360.00
TOTAL:					\$3,360.00

PAYMENT INFORMATION			
1	AMOUNT:	3360.00	POSTMARKED: N/A
	TYPE:	CHECK	RECEIVED: 08/15/2012
	CHECK NO:	1290	
	NAME:	WHITE CLOUD RESOURCES LLC 1776 LINCOLN ST STE 800 DENVER CO 80203-1021 US	

REMARKS

This receipt was generated by the automated BLM Collections and Billing System and is a paper representation of a portion of the official electronic record contained therein.

Amc 303020

Amc 355021

Amc 355514

August 7, 2012

United States Department of Interior
BUREAU OF LAND MANAGEMENT
Arizona State Office, Records Section
1 N. Central, Ste. #800
Phoenix, AZ 85004

NOTICE OF INTENT TO HOLD
ANNUAL CLAIM MAINTENANCE FEES for 2012/2013
By Herb & Naomi Duerr and Columbus Gold (US) Corporation

(Under Option to White Cloud Resources, LLC)

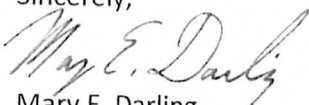
To Whom It May Concern:

Herb & Naomi Duerr and Columbus Gold (US) Corporation, authorized to do business in the State of Arizona has complied with the Final Rule as published in the Federal Register which implements provisions of the Interior Department and the related agencies' Consolidated Appropriations Act, 2012 (the FY 2012 Act), Pub. L. No. 112-74, 125 Stat. 786, enacted on December 23, 2011, amending the Omnibus Budget Reconciliation Act of 1993 (30 U.S.C 28f) which had established an initial and maintenance fee payment for all lode and placer mining claims and mill sites and tunnel sites on a per-claim basis.

In accordance with Sec. 430 of the FY 2012 Act, the maintenance fee payment for placer mining claims has been calculated based on the total acreage in the claim. The maintenance fee for lode claims, mill sites and tunnel sites continues to be \$140.00 per claim or site.

This will serve as notice that **Herb & Naomi Duerr** whose address for purposes of this filing is **1680 Greenfield Drive, Reno, Nevada 89509** and **Columbus Gold (US) Corporation, #910-475 Howe Street, Vancouver, British Columbia, Canada V6C 2B3** intends to hold the mining claims and/or mill sites as described in **Exhibit "A"** hereto for the assessment years 2012/2013, by payment of the annual claim maintenance fee of \$140.00 per claim or mill site. Payment of \$2,240.00 is made herewith for such assessment year for each of the unpatented lode claims and mill sites. The name, serial number, book and page or index number of the recording of the location notices are in the official records of Santa Cruz County, Arizona, which are set forth in Exhibit "A" attached hereto and by this references incorporated herein.

Sincerely,



Mary E. Darling
"Agent for Thomas Congdon"
White Cloud Resources, LLC.

ENTERED INTO COMPUTER

8/23/12 AT

RECEIVED
BLM AZ STATE OFFICE
2012 AUG 15 P 12:27
PHOENIX, ARIZONA

\\server\data\survey 2010\white cloud resources\2010 - 2012 claim list for filing\2012\duerr letter to blm 2012-2013.docx

3431196

**Herb and Naomi Duerr
AND
Columbus Gold (U.S.) Corporation
Exhibit
Page 1**

The following described property consisting of unpatented mining claims situated in Santa Cruz County, Arizona, and more particularly described as follows:

NOTICE OF INTENT TO HOLD the foregoing lode claims.

2012/2013 - 16 claims

Optioned to: White Cloud Resources, LLC

Claim #	AMC Number	Santa Cruz County Recording Number	Subdivision UNSURVEYED SS/TT/RR
FM-1	303024	BK 521 PG 786	NW&SW 1/4 29/23S/16E
AMENDED		BK 548 PG 445	
FM-2	303026	BK 521 PG 788	NW 1/4 29/23S/16E
AMENDED		BK 548 PG 447	
FM-3	303027	BK 521 PG 789	NW&SW 1/4 29/23S/16E
AMENDED		BK 548 PG 448	
FM-4	303028	BK 521 PG 790	NW 1/4 29/23S/16E
AMENDED		BK 548 PG 449	
FM-5	303029	BK 521 PG 791	NW&SW 1/4 29/23S/16E
AMENDED		BK 548 PG 450	
RED-8	355028	BK 855 PG 460	NW&NE 1/4 29/23S/16E
RED-9	355029	BK 855 PG 462	NW&SW 1/4 29/23S/16E
RED-10	355030	BK 855 PG 464	NW 1/4 29/23S/16E
RED-11	355031	BK 855 PG 466	NW 1/4 29/23S/16E
RED-12	355032	BK 855 PG 468	NE 1/4 30/23S/16E
RED-13	355033	BK 855 PG 470	NE 1/4 30/23S/16E
RED-14	355034	BK 855 PG 472	NE 1/4 30/23S/16E
PC-3	355516	BK 880 PG 857	SW 1/4 30/23S/16E
PC-5	355518	BK 880 PG 863	SE 1/4 30/23S/16E
PC-7	355520	BK 880 PG 869	SE 1/4 30/23S/16E
PC-8	355521	BK 880 PG 872	NE&SE 1/4 30/23S/16E

RECEIVED
 BLM AZ STATE OFFICE
 2012 AUG 15 P 12: 27
 PHOENIX, ARIZONA

United States Department of the Interior

Bureau of Land Management

LANDS/RECREATION & PLANNING

ONE N CENTRAL AVE

PHOENIX, AZ 85004 -2203

Phone: 602-417-9200

Receipt

No:

2631196

Transaction #: 2711697	
Date of Transaction: 08/15/2012	
CUSTOMER:	
WHITE CLOUD RESOURCES LLC 1776 LINCOLN ST STE 800 DENVER, CO 80203-1021 US	

LINE #	QTY	DESCRIPTION	REMARKS	UNIT PRICE	TOTAL
1	1.00	LOCATABLE MINERALS / MINING CLAIMS-NOT NEW-UNADJUD, ONE AUTH NO. ONLY / MINING CLAIM MONEY RECEIVED CASES: AMC303024/\$2240.00	MAINT 2013/16	- n/a -	2240.00
TOTAL:					\$2,240.00

PAYMENT INFORMATION			
1	AMOUNT:	2240.00	POSTMARKED: N/A
	TYPE:	CHECK	RECEIVED: 08/15/2012
	CHECK NO:	1291	
	NAME:	WHITE CLOUD RESOURCES LLC 1776 LINCOLN ST STE 800 DENVER CO 80203-1021 US	

REMARKS

This receipt was generated by the automated BLM Collections and Billing System and is a paper representation of a portion of the official electronic record contained therein.

AMC 355021

AMC 355514

August 1, 2011

United States Department of Interior
BUREAU OF LAND MANAGEMENT
Arizona State Office
Records Section
1 N. Central, Ste. #800
Phoenix, AZ 85004

NOTICE OF INTENT TO HOLD
ANNUAL CLAIM MAINTENANCE FEES for 2011/2012
By Columbus Gold (US) Coproration
(Under Option to White Cloud Resources, LLC)

To Whom It May Concern:

The Final Rule as published in the Federal Register implements provisions of the Interior Department and related agencies, Appropriations Act of 1993 (the "Act") that require an annual rental fee of \$140.00 for each unpatented mining claim and site located and held under the General Mining law of 1872.

This will serve as notice that **Columbus Gold (US) Corporation**, whose address for purposes of this filing is **#910-475 Howe Street, Bancouver, British Columbia, Canada V6C 2B3** intends to hold the mining claims and/or mill sites as described in **Exhibit "A"** hereto for the assessment years 2011/2012, by payment of the annual claim maintenance fee of \$140.00 per claim or mill site. Payment of \$3,360.00 is made herewith for such assessment year for each of the unpatented lode claims and mill sites. The name, serial number, book and page or index number of the recording of the location notices are in the official records of Santa Cruz County, Arizona, which are set forth in Exhibit "A" attached hereto and by this references incorporated herein.

Sincerely,

Richard D. Darling
"Agent for Thomas Congdon"
President
White Cloud Resources, LLC.

NO. OF CLAIMS 24
AMOUNT \$ 3360.00
RECEIPT NO. 2394908
INIT. [Signature]

**** BLM-ASO****

RECEIVED
ARIZONA STATE OFFICE
2011 AUG -2 P 12:25
PHOENIX, ARIZONA

AUG 3 2011 *cm*

Columbus Gold (U.S.) Corporation
#910-475 Howe Street
Vancouver, British Columbia, Canada V6C 2B3

Exhibit "A"

The following described property consisting of unpatented mining claims situated in Santa Cruz County, Arizona, and more particularly described as follows: **NOTICE OF INTENT TO HOLD** the foregoing lode claims for the years 2011/2012

Claim #	AMC Number	Santa Cruz County Recording Number	Subdivision UNSURVEYED SS/TT/RR
RED-1	✓ 355021	BK 855 PG 446	SE 1/4 30/23S/16E
RED-2	✓ 355022	BK 855 PG 449	SE 30 & SW 1/4 29/23S/16E
RED-3	✓ 355023	BK 855 PG 450	SW 1/4 29/23S/16E
RED-4	✓ 355024	BK 855 PG 452	SW 1/4 29 & NW 1/4 32/23S/16E
RED-5	✓ 355025	BK 855 PG 454	SW 1/4 29 & NW 1/4 32/23S/16E
RED-6	✓ 355026	BK 855 PG 456	NE & SE 1/4 29/23S/16E
RED-7	✓ 355027	BK 855 PG 458	SW & SE 1/4 29/23S/16E
RED-15	✓ 355035	BK 855 PG 474	NE 1/4 30/23S/16E
RED-16	✓ 355036	BK 855 PG 476	NE 1/4 30/23S/16E
RED-17	✓ 355037	BK 855 PG 478	NE 1/4 30 & SE 1/4 19/23S/16E
RED-18	✓ 355038	BK 855 PG 480	NE 1/4 30/23S/16E
RED-19	✓ 355039	BK 855 PG 482	NE 1/4 30 & SE 1/4 19/23S/16E
RED-20	✓ 355040	BK 855 PG 484	NW & NE 1/4 30/23S/16E
PC-1	✓ 355514	BK 880 PG 852	SW 1/4 30/23S/16E
PC-2	✓ 355515	BK 880 PG 854	SW & NW 1/4 30/23S/16E
PC-4	✓ 355517	BK 880 PG 854	SW & NW 1/4 30/23S/16E
PC-6	✓ 355519	BK 880 PG 866	SE & NE 1/4 30/23S/16E
PC-9	✓ 355522	BK 880 PG 875	SE 1/4 30/23S/16E
PC-10	✓ 355523	BK 880 PG 878	NE & SE 1/4 30/23S/16E
PC-11	✓ 355524	BK 880 PG 854	NW & NE 1/4 31/23S/16E
PC-12	✓ 355525	BK 880 PG 884	NE 1/4 31/23S/16E
PC-14	✓ 355526	BK 880 PG 887	NW & NE 1/4 30/23S/16E
PC-15	✓ 355527	BK 880 PG 854	NW 1/4 31/23S/16E
PC-16	✓ 355528	BK 880 PG 893	NW 1/4 31/23S/16E

RECEIVED
 CLAIMS OFFICE
 PHOENIX, ARIZONA
 2011 AUG - 2 P 12: 25

United States Department of the Interior
Bureau of Land Management
 LANDS/RECREATION & PLANNING
 ONE N CENTRAL AVE
 PHOENIX, AZ 85004 -2203
 Phone: 602-417-9200

Receipt

No: 2394908

Transaction #: 2470013	
Date of Transaction: 08/02/2011	
CUSTOMER:	
COLUMBUS GOLD US CORP 910-475 HOWE ST VANCOUVER,BC V6C 2B3 CA	

LINE #	QTY	DESCRIPTION	REMARKS	UNIT PRICE	TOTAL
1	1.00	LOCATABLE MINERALS / MINING CLAIMS-NOT NEW-UNADJUD,ONE AUTH NO. ONLY / MINING CLAIM MONEY RECEIVED CASES: AMC355021/\$3360.00	MAINT FEE PYMNT (24) 2012	- n/a -	3360.00
TOTAL:					\$3,360.00

PAYMENT INFORMATION				
1	AMOUNT:	3360.00	POSTMARKED:	N/A
	TYPE:	CHECK	RECEIVED:	08/02/2011
	CHECK NO:	1278		
	NAME:	WHITE CLOUD RESOURCES LLC 1776 LINCOLN ST SUITE 800 DENVER CO 80203 CA		

REMARKS

This receipt was generated by the automated BLM Collections and Billing System and is a paper representation of a portion of the official electronic record contained therein.

AMC 303020

AMC 355021

AMC 355514

August 1, 2011

United States Department of Interior
BUREAU OF LAND MANAGEMENT
Arizona State Office
Records Section
1 N. Central, Ste. #800
Phoenix, AZ 85004

PHOENIX, ARIZONA

2011 AUG - 2 P 12: 20

RECEIVED
BLM AZ STATE OFFICE

NOTICE OF INTENT TO HOLD
ANNUAL CLAIM MAINTENANCE FEES for 2011/2012
By Herb & Naomi Duerr and Columbus Gold (US) Coproration
(Under Option to White Cloud Resources, LLC)

To Whom It May Concern:

The Final Rule as published in the Federal Register implements provisions of the Interior Department and related agencies, Appropriations Act of 1993 (the "Act") that require an annual rental fee of \$140.00 for each unpatented mining claim and site located and held under the General Mining law of 1872.

This will serve as notice that **Herb & Naomi Duerr** whose address for purposes of this filing is **12790 Roseview Lane, Reno, Nevada 89511** and **Columbus Gold (US) Corporation, #910-475 Howe Street, Bancouver, British Columbia, Canada V6C 2B3** intends to hold the mining claims and/or mill sites as described in **Exhibit "A"** hereto for the assessment years 2011/2012, by payment of the annual claim maintenance fee of \$140.00 per claim or mill site. Payment of \$2,240.00 is made herewith for such assessment year for each of the unpatented lode claims and mill sites. The name, serial number, book and page or index number of the recording of the location notices are in the official records of Santa Cruz County, Arizona, which are set forth in Exhibit "A" attached hereto and by this references incorporated herein.

Sincerely,

Richard D. Darling
"Agent for Thomas Congdon"
President
White Cloud Resources, LLC.

NO. OF CLAIMS 16
AMOUNT \$2240.00
RECEIPT NO. 2394897
INIT. ADF
** BLM-ASO**

AUG 3 2011

am

Herb and Naomi Duerr
 12790 Roseview lane
 Reno, Nevada 89511
 AND

Columbus Gold (U.S.) Corporation
 #910-475 Howe Street
 Vancouver, British Columbia, Canada V6C 2B3

PHOENIX, ARIZONA

2011 AUG - 2 P 12: 20

RECEIVED
 CLM AZ STATE OFFICE

Exhibit "A"

The following described property consisting of unpatented mining claims situated in Santa Cruz County, Arizona, and more particularly described as follows:

NOTICE OF INTENT TO HOLD the foregoing lode claims.

For the years 2011/2012 Optioned to: White Cloud Resources, LLC

Claim #	AMC Number	Santa Cruz County Recording Number	Subdivision UNSURVEYED SS/TT/RR
FM-1 AMENDED	✓ 303024	BK 521 PG 786 BK 548 PG 445	NW&SW 1/4 29/23S/16E
FM-2 AMENDED	✓ 303026	BK 521 PG 788 BK 548 PG 447	NW 1/4 29/23S/16E
FM-3 AMENDED	✓ 303027	BK 521 PG 789 BK 548 PG 448	NW&SW 1/4 29/23S/16E
FM-4 AMENDED	✓ 303028	BK 521 PG 790 BK 548 PG 449	NW 1/4 29/23S/16E
FM-5 AMENDED	✓ 303029	BK 521 PG 791 BK 548 PG 450	NW&SW 1/4 29/23S/16E
RED-8	✓ 355028	BK 855 PG 460	NW&NE 1/4 29/23S/16E
RED-9	✓ 355029	BK 855 PG 462	NW&SW 1/4 29/23S/16E
RED-10	✓ 355030	BK 855 PG 464	NW 1/4 29/23S/16E
RED-11	✓ 355031	BK 855 PG 466	NW 1/4 29/23S/16E
RED-12	✓ 355032	BK 855 PG 468	NE 1/4 30/23S/16E
RED-13	✓ 355033	BK 855 PG 470	NE 1/4 30/23S/16E
RED-14	✓ 355034	BK 855 PG 472	NE 1/4 30/23S/16E
PC-3	✓ 355516	BK 880 PG 857	SW 1/4 30/23S/16E
PC-5	✓ 355518	BK 880 PG 863	SE 1/4 30/23S/16E
PC-7	✓ 355520	BK 880 PG 869	SE 1/4 30/23S/16E
PC-8	✓ 355521	BK 880 PG 872	NE&SE 1/4 30/23S/16E

United States Department of the Interior
Bureau of Land Management
 LANDS/RECREATION & PLANNING
 ONE N CENTRAL AVE
 PHOENIX, AZ 85004 -2203
 Phone: 602-417-9200

Receipt

No: 2394897

Transaction #: 2470001	
Date of Transaction: 08/02/2011	
CUSTOMER:	
HERB DUERR 12790 ROSEVIEW LN RENO,NV 89511-8671 US	

LINE #	QTY	DESCRIPTION	REMARKS	UNIT PRICE	TOTAL
1	1.00	LOCATABLE MINERALS / MINING CLAIMS-NOT NEW-UNADJUD,ONE AUTH NO. ONLY / MINING CLAIM MONEY RECEIVED CASES: AMC303024/\$2240.00	MAINT FEE PYMNT (16) 2012	- n/a -	2240.00
TOTAL:					\$2,240.00

PAYMENT INFORMATION			
1	AMOUNT:	2240.00	POSTMARKED: N/A
	TYPE:	CHECK	RECEIVED: 08/02/2011
	CHECK NO:	1277	
	NAME:	WHITE CLOUD RESOURCES LLC 1776 LINCOLN ST SUITE 800 DENVER CO 80203 US	

REMARKS

This receipt was generated by the automated BLM Collections and Billing System and is a paper representation of a portion of the official electronic record contained therein.

AMC 355021
AMC 355514

July 21, 2010

United States Department of Interior
BUREAU OF LAND MANAGEMENT
Arizona State Office
Records Section
1 N. Central, Ste. #800
Phoenix, AZ 85004


NOTICE OF INTENT TO HOLD
ANNUAL CLAIM MAINTENANCE FEES for 2010/2011
By Columbus Gold (US) Coproration
(Under Option to White Cloud Resources, LLC)

To Whom It May Concern:

The Final Rule as published in the Federal Register implements provisions of the Interior Department and related agencies, Appropriations Act of 1993 (the "Act") that require an annual rental fee of \$140.00 for each unpatented mining claim and site located and held under the General Mining law of 1872.

This will serve as notice that **Columbus Gold (US) Corporation**, whose address for purposes of this filing is **#910-475 Howe Street, Bancouver, British Columbia, Canada V6C 2B3** intends to hold the mining claims and/or mill sites as described in **Exhibit "A"** hereto for the assessment years 2010/2011, by payment of the annual claim maintenance fee of \$140.00 per claim or mill site. Payment of \$3,360.00 is made herewith for such assessment year for each of the unpatented lode claims and mill sites. The name, serial number, book and page or index number of the recording of the location notices are in the official records of Santa Cruz County, Arizona, which are set forth in Exhibit "A" attached hereto and by this references incorporated herein.

Sincerely,


Richard D. Darling
"Agent for Thomas Congdon"
President
White Cloud Resources, LLC.

PHOENIX, ARIZONA

2010 JUL 22 P 12:48

RECEIVED
BLM AZ STATE OFFICE

NO. OF CLAIMS 24
AMOUNT 3,360.00
RECEIPT NO. 2175762
INIT. SC
** BLM-ASO**

Columbus Gold (U.S.) Corporation
#910-475 Howe Street
Vancouver, British Columbia, Canada V6C 2B3

Exhibit "A"

The following described property consisting of unpatented mining claims situated in Santa Cruz County, Arizona, and more particularly described as follows: **NOTICE OF INTENT TO HOLD** the foregoing lode claims for the years 2010/2011

Claim #	AMC Number	Santa Cruz County Recording Number	Subdivision UNSURVEYED SS/TT/RR
RED-1	355021 ✕	BK 855 PG 446	SE 1/4 30/23S/16E
RED-2	355022	BK 855 PG 449	SE 30 & SW 1/4 29/23S/16E
RED-3	355023	BK 855 PG 450	SW 1/4 29/23S/16E
RED-4	355024	BK 855 PG 452	SW 1/4 29 & NW 1/4 32/23S/16E
RED-5	355025	BK 855 PG 454	SW 1/4 29 & NW 1/4 32/23S/16E
RED-6	355026	BK 855 PG 456	NE & SE 1/4 29/23S/16E
RED-7	355027 ○	BK 855 PG 458	SW & SE 1/4 29/23S/16E
RED-15	355035 ✕	BK 855 PG 474	NE 1/4 30/23S/16E
RED-16	355036	BK 855 PG 476	NE 1/4 30/23S/16E
RED-17	355037	BK 855 PG 478	NE 1/4 30 & SE 1/4 19/23S/16E
RED-18	355038	BK 855 PG 480	NE 1/4 30/23S/16E
RED-19	355039	BK 855 PG 482	NE 1/4 30 & SE 1/4 19/23S/16E
RED-20	355040 ○	BK 855 PG 484	NW & NE 1/4 30/23S/16E
PC-1	355514	BK 880 PG 852	SW 1/4 30/23S/16E
PC-2	355515	BK 880 PG 854	SW & NW 1/4 30/23S/16E
PC-4	355517	BK 880 PG 854	SW & NW 1/4 30/23S/16E
PC-6	355519	BK 880 PG 866	SE & NE 1/4 30/23S/16E
PC-9	355522	BK 880 PG 875	SE 1/4 30/23S/16E
PC-10	355523	BK 880 PG 878	NE & SE 1/4 30/23S/16E
PC-11	355524	BK 880 PG 854	NW & NE 1/4 31/23S/16E
PC-12	355525	BK 880 PG 884	NE 1/4 31/23S/16E
PC-14	355526	BK 880 PG 887	NW & NE 1/4 30/23S/16E
PC-15	355527	BK 880 PG 854	NW 1/4 31/23S/16E
PC-16	355528	BK 880 PG 893	NW 1/4 31/23S/16E

RECEIVED
 CLIMATE STATE OFFICE
 2010 JUL 22 P 12:48
 PHOENIX, ARIZONA

United States Department of the Interior
Bureau of Land Management
 LANDS/RECREATION & PLANNING
 ONE N CENTRAL AVE
 PHOENIX, AZ 85004 -2203
 Phone:

Receipt

No: 2175762

Transaction #: 2245283	
Date of Transaction: 07/22/2010	
CUSTOMER:	WHITE CLOUD RESOURCES LLC 1776 LINCOLN ST # 950 DENVER, CO 80203-1022 US

LINE #	QTY	DESCRIPTION	REMARKS	UNIT PRICE	TOTAL
1	1.00	LOCATABLE MINERALS / MINING CLAIMS-NOT NEW-UNADJUD, ONE AUTH NO. ONLY / MINING CLAIM MONEY RECEIVED CASES: AMC355021/\$3360.00	MAINT (24) 2011	- n/a -	3360.00
TOTAL:					\$3,360.00

PAYMENT INFORMATION					
1	AMOUNT:	3360.00	POSTMARKED:	N/A	
	TYPE:	CHECK	RECEIVED:	07/22/2010	
	CHECK NO:	1257			
	NAME:	WHITE CLOUD RESOURCES LLC 1776 LINCOLN ST # 950 DENVER CO 80203-1022 US			

REMARKS

This receipt was generated by the automated BLM Collections and Billing System and is a paper representation of a portion of the official electronic record contained therein.

AMC 303020
AMC 355021
AMC 355514

July 21, 2010

United States Department of Interior
BUREAU OF LAND MANAGEMENT
Arizona State Office
Records Section
1 N. Central, Ste. #800
Phoenix, AZ 85004


NOTICE OF INTENT TO HOLD
ANNUAL CLAIM MAINTENANCE FEES for 2010/2011
By Herb & Naomi Duerr and Columbus Gold (US) Coproration
(Under Option to White Cloud Resources, LLC)

To Whom It May Concern:

The Final Rule as published in the Federal Register implements provisions of the Interior Department and related agencies, Appropriations Act of 1993 (the "Act") that require an annual rental fee of \$140.00 for each unpatented mining claim and site located and held under the General Mining law of 1872.

This will serve as notice that **Herb & Naomi Duerr** whose address for purposes of this filing is **12790 Roseview Lane, Reno, Nevada 89511 and Columbus Gold (US) Corporation, #910-475 Howe Street, Bancouver, British Columbia, Canada V6C 2B3** intends to hold the mining claims and/or mill sites as described in **Exhibit "A"** hereto for the assessment years 2010/2011, by payment of the annual claim maintenance fee of \$140.00 per claim or mill site. Payment of \$2,240.00 is made herewith for such assessment year for each of the unpatented lode claims and mill sites. The name, serial number, book and page or index number of the recording of the location notices are in the official records of Santa Cruz County, Arizona, which are set forth in **Exhibit "A"** attached hereto and by this references incorporated herein.

Sincerely,


Richard D. Darling
"Agent for Thomas Congdon"
President
White Cloud Resources, LLC.

PHOENIX, ARIZONA

2010 JUL 22 P 12:48

RECEIVED
ARIZONA STATE OFFICE

NO. OF CLAIMS 16
AMOUNT 2,240.00
RECEIPT NO. 2175757
INIT. SC

** BLM-ASO**

Herb Naomi Duerr
 12790 Roseview lane
 Reno, Nevada 89511

AND

Columbus Gold (U.S.) Corporation
 #910-475 Howe Street
 Vancouver, British Columbia, Canada V6C 2B3

Exhibit "A"

The following described property consisting of unpatented mining claims situated in Santa Cruz County, Arizona, and more particularly described as follows: **NOTICE OF INTENT TO HOLD** the foregoing lode claims for the years 2010/2011

Claim #	AMC Number	Santa Cruz County Recording Number	Subdivision UNSURVEYED SS/TT/RR
FM-1 AMENDED	303024 —	BK 521 PG 786 BK 548 PG 445	NW&SW 1/4 29/23S/16E
FM-2 AMENDED	303026 †	BK 521 PG 788 BK 548 PG 447	NW 1/4 29/23S/16E
FM-3 AMENDED	303027 †	BK 521 PG 789 BK 548 PG 448	NW&SW 1/4 29/23S/16E
FM-4 AMENDED	303028 †	BK 521 PG 790 BK 548 PG 449	NW 1/4 29/23S/16E
FM-5 AMENDED	303029 †	BK 521 PG 791 BK 548 PG 450	NW&SW 1/4 29/23S/16E
RED-8	355028 -	BK 855 PG 460	NW&NE 1/4 29/23S/16E
RED-9	355029 -	BK 855 PG 462	NW&SW 1/4 29/23S/16E
RED-10	355030 -	BK 855 PG 464	NW 1/4 29/23S/16E
RED-11	355031 -	BK 855 PG 466	NW 1/4 29/23S/16E
RED-12	355032 -	BK 855 PG 468	NE 1/4 30/23S/16E
RED-13	355033 -	BK 855 PG 470	NE 1/4 30/23S/16E
RED-14	355034 -	BK 855 PG 472	NE 1/4 30/23S/16E
PC-3	355516	BK 880 PG 857	SW 1/4 30/23S/16E
PC-5	355518	BK 880 PG 863	SE 1/4 30/23S/16E
PC-7	355520	BK 880 PG 869	SE 1/4 30/23S/16E
PC-8	355521	BK 880 PG 872	NE&SE 1/4 30/23S/16E

ENTERED INTO COMPUTER

AUG 05 2010

PHOENIX, ARIZONA

2010 JUL 22 P 12:48

RECEIVED
 M & Z STATE OFFICE

United States Department of the Interior
Bureau of Land Management
 LANDS/RECREATION & PLANNING
 ONE N CENTRAL AVE
 PHOENIX, AZ 85004 -2203
 Phone:

Receipt

No: 2175757

Transaction #: 2245280		ENTERED INTO COMPUTER
Date of Transaction: 07/22/2010		
CUSTOMER:	WHITE CLOUD RESOURCES LLC 1776 LINCOLN ST # 950 DENVER, CO 80203-1022 US	AUG 05 2010

LINE #	QTY	DESCRIPTION	REMARKS	UNIT PRICE	TOTAL
1	1.00	LOCATABLE MINERALS / MINING CLAIMS-NOT NEW-UNADJUD, ONE AUTH NO. ONLY / MINING CLAIM MONEY RECEIVED CASES: AMC303024/\$2240.00	MAINT (16) 2011	- n/a -	2240.00
TOTAL:					\$2,240.00

PAYMENT INFORMATION					
1	AMOUNT:	2240.00	POSTMARKED:	N/A	
	TYPE:	CHECK	RECEIVED:	07/22/2010	
	CHECK NO:	1255			
	NAME:	WHITE CLOUD RESOURCES LLC 1776 LINCOLN ST # 950 DENVER CO 80203-1022 US			

REMARKS	

This receipt was generated by the automated BLM Collections and Billing System and is a paper representation of a portion of the official electronic record contained therein.

AMC 355021
355514

August 12, 2009

United States Department of Interior
BUREAU OF LAND MANAGEMENT
Arizona State Office
Records Section
1 N. Central, Ste. #800
Phoenix, AZ 85004


NOTICE OF INTENT TO HOLD
ANNUAL CLAIM MAINTENANCE FEES for 2009/2010
Columbus Gold (US) Corporation
(Under option to White Cloud Resources, LLC)

To Whom It May Concern:

The Final Rule as published in the Federal Register implements provisions of the Interior Department and related agencies, Appropriations Act of 1993 (the "Act") that require an annual rental fee of \$140.00 for each unpatented mining claim and site located and held under the General Mining law of 1872.

This will serve as notice that **Columbus Gold (US) Corporation** whose address for purposes of this filing is **#910-475 Howe Street, Vancouver, British Columbia, Canada V6C 2B3** intends to hold the mining claims and/or mill sites as described in **Exhibit "A"** hereto for the assessment years 2009/2010, by payment of the annual claim maintenance fee of \$140.00 per claim or mill site. Payment of \$3,360.00 is made herewith for such assessment year for each of the unpatented lode claims and mill sites. The name, serial number, book and page or index number of the recording of the location notices are in the official records of Santa Cruz County, Arizona, which are set forth in Exhibit "A" attached hereto and by this references incorporated herein.

Sincerely,



Richard D. Darling
"Agent for Thomas Congdon"
President
White Cloud Resources, LLC.

RECEIVED
BLM AZ STATE OFFICE
2009 AUG 12 P 12:30
PHOENIX, ARIZONA

ENTERED INTO COMPUTER

8/21/09 *[Signature]*

August 12, 2009

When Recorded Return to:

White Cloud Resources, LLC
1776 Lincoln Street, Suite 950
Denver, Colorado 80203

NOTICE OF INTENT TO HOLD

To Whom It May Concern:

Columbus Gold (US) Corporation, authorized to do business in the State of Arizona has complied with the Final Rule as published in the Federal Register which implements provisions of the Interior Department and the related agencies' Appropriations Act of 1993, that requires annual rental fees of \$140.00 for each mining claim and mill site located and held under the General Mining Law of 1872.

Therefore, Columbus Gold (US) Corporation (Under option to White Cloud Resources, LLC) intends to hold those certain unpatented lode claims and mill sites situated in Santa Cruz County, Arizona of which Bureau of Land Management assigned serial numbers to each, together with the name, docket and page of the official records in Santa Cruz County, Arizona, as shown in Exhibit "A" attached hereto and made a part thereof.

This Notice is given with respect to the assessment year 2009/2010.

Sincerely,



Richard D. Darling
"Agent for Thomas Congdon"
President
White Cloud Resources, LLC.

RECEIVED
PLM AZ STATE OFFICE
2009 AUG 12 P 12: 30
PHOENIX, ARIZONA

Columbus Gold (U.S.) Corporation
 #910-475 Howe Street
 Vancouver, British Columbia, Canada V6C 2B3

RECEIVED
 PLM AZ STATE OFFICE
 2009 AUG 12 P 12: 38
 PHOENIX, ARIZONA

Exhibit "A"

The following described property consisting of unpatented mining claims situated in Santa Cruz County, Arizona, and more particularly described as follows:

NOTICE OF INTENT TO HOLD the foregoing lode claims.

For the years 2009/2010 Optioned to: White Cloud Resources, LLC

Claim #	AMC Number	Santa Cruz County Recording Number	Subdivision UNSURVEYED SS/TT/RR
RED-1	355021	BK 855 PG 446	SE 1/4 30/23S/16E
RED-2	355022	BK 855 PG 449	SE 1/4 30 & SW 1/4 29/23S/16E
RED-3	355023	BK 855 PG 450	SW 1/4 29/23S/16E
RED-4	355024	BK 855 PG 452	SW 1/4 29&NW 1/4 32/23S/16E
RED-5	355025	BK 855 PG 454	SW 1/4 29&NW 1/4 32/23S/16E
RED-6	355026	BK 855 PG 456	NE&SE 1/4 29/23S/16E
RED-7	355027	BK 855 PG 458	SW&SE 1/4 29/23S/16E
RED-15	355035	BK 855 PG 474	NE 1/4 30/23S/16E
RED-16	355036	BK 855 PG 476	NE 1/4 30/23S/16E
RED-17	355037	BK 855 PG 478	NE 1/4 30&SE 1/4 19/23S/16E
RED-18	355038	BK 855 PG 480	NE 1/4 30/23S/16E
RED-19	355039	BK 855 PG 482	NE 1/4 30&SE 1/4 19/23S/16E
RED-20	355040	BK 855 PG 484	NW&NE 1/4 30/23S/16E
PC-1	355514	BK 880 PG 852	SW 1/4 30/23S/16E
PC-2	355515	BK 880 PG 854	SW&NW 1/4 30/23S/16E
PC-4	355517	BK 880 PG 860	SW&NW 1/4 30/23S/16E
PC-6	355519	BK 880 PG 866	SE&NE 1/4 30/23S/16E
PC-9	355522	BK 880 PG 875	SE 1/4 30/23S/16E
PC-10	355523	BK 880 PG 878	NE&SE 1/4 30/23S/16E
PC-11	355524	BK 880 PG 881	NW&NE 1/4 31/23S/16E
PC-12	355525	BK 880 PG 884	NE 1/4 31/23S/16E
PC-14	355526	BK 880 PG 887	NW&NE 1/4 30/23S/16E
PC-15	355527	BK 880 PG 890	NW 1/4 31/23S/16E
PC-16	355528	BK 880 PG 893	NW 1/4 31/23S/16E

24
 JMC

AFTER FILING/RECORDING,
PLEASE RETURN TO:
Herb Duerr
12790 Roseview Lane
Reno, NV 89511

AMC 303020
AMC 355021
AMC 355514
AMC 383299

U.S. Department of the Interior
Division of Mining Claims
U.S. Bureau of Land Management
Arizona State Office
One North Central Avenue, Suite 800
Phoenix, AZ 85004-4427

AFFIDAVIT OF PAYMENT OF CLAIM MAINTENANCE AND NOTICE OF INTENTION TO HOLD UNPATENTED MINING CLAIMS

The undersigned being first duly sworn deposes and says:

Black Pearl Minerals, Inc., a Nevada corporation, with offices located at 12790 Roseview Lane, Reno, NV, 89511, is the owner or authorized agent on behalf of the owner of each of the claims described on Exhibit A attached hereto and incorporated herein ("the Claims").

Black Pearl Minerals, Inc., as owner or as the authorized agent on behalf of the owner of the Claims, intends to hold said Claims from September 1, 2008 until September 1, 2009.

Black Pearl Minerals, Inc., as owner or as the authorized agent on behalf of the owner of the Claims, has paid, on or before August 31, 2008 to the U.S. Department of the Interior-Bureau of Land Management, the annual maintenance fees for the assessment year beginning September 1, 2008, as prescribed in the 1993 Omnibus Budget Reconciliation Act of 1993, Public Law 103-66, and the Continuing Act of 2002 for the Claims.

This Affidavit of Payment of Claim Maintenance Fees and Notice of Intention to Hold Unpatented Mining Claims is made and recorded pursuant to Arizona Regulations.

DOI-BLM Payment. The maintenance fees due the U.S. Department of the Interior, Bureau of Land Management ("DOI-BLM") and the filing of this document on or before September 1, 2008 have been calculated by multiplying each of the 61 claims by \$125.00 for a total due the DOI-BLM, enclosed herewith, of \$7,625.00.

Dated and signed this 30th day of July, 2008

For Black Pearl Minerals, Inc.

Herb Duerr
Herb Duerr, Agent

RECEIVED
BLM AZ STATE OFFICE
2008 AUG 19 A 10:10
PHOENIX, ARIZONA

#176483/
RE 9/8/08

EXHIBIT A

Santa Cruz County, Arizona – 4 Metals

<u>Name of Claim</u>	<u>Book</u>	<u>Page</u>	<u>AMC Number</u>
FM 1	521	786	
Amended	548	445	303024
FM 2	521	788	
Amended	548	447	303026
FM 3	521	789	
Amended	548	448	303027
FM 4	521	790	
Amended	548	449	303028
FM 5	521	791	
Amended	548	450	303029
RED 1	855	446	355021
RED 2	855	449	355022
RED 3	855	450	355023
RED 4	855	452	355024
RED 5	855	454	355025
RED 6	855	456	355026
RED 7	855	458	355027
RED 8	855	460	355028
RED 9	855	462	355029
RED 10	855	464	355030
RED 11	855	466	355031
RED 12	855	468	355032
RED 13	855	470	355033
RED 14	855	472	355034
RED 15	855	474	355035
RED 16	855	476	355036
RED 17	855	478	355037
RED 18	855	480	355038
RED 19	855	482	355039
RED 20	855	484	355040
PC 1	880	852	355514
PC 2	880	854	355515
PC 3	880	857	355516
PC 4	880	860	355517
PC 5	880	863	355518
PC 6	880	866	355519
PC 7	880	869	355520
PC 8	880	872	355521
PC 9	880	875	355522
PC 10	880	878	355523
PC 11	880	881	355524
PC 12	880	884	355525
PC 14	880	887	355526
PC 15	880	890	355527
PC 16	880	893	355528

RECEIVED
BLM AZ STATE OFFICE
2008 AUG 19 A 10: 10
PHOENIX, ARIZONA

Santa Cruz County, Arizona – Italian Canyon

<u>Name of Claim</u>	<u>Book</u>	<u>Page</u>	<u>AMC Number</u>
Italian 1	2007-07911		383299
Italian 2	2007-07912		383300
Italian 3	2007-07913		383301
Italian 4	2007-07914		383302
Italian 5	2007-07915		383303
Italian 6	2007-07916		383304
Italian 7	2007-07917		383305
Italian 8	2007-07918		383306
Italian 9	2007-07919		383307
Italian 10	2007-07920		383308
Italian 11	2007-07921		383309
Italian 12	2007-07922		383310
Italian 13	2007-07923		383311
Italian 14	2007-07924		383312
Italian 15	2007-07925		383313
Italian 16	2007-07926		383314
Italian 17	2007-07927		383315
Italian 18	2007-07928		383316
Italian 19	2007-07929		383317
Italian 20	2007-07930		383318
Italian 21	2007-07931		383319

RECEIVED
BLM AZ STATE OFFICE
2008 AUG 19 A 10:10
PHOENIX, ARIZONA

United States Department of the Interior
 Bureau of Land Management
 BUSINESS & SUPPORT SVCS DIV
 ONE N CENTRAL AVE SUITE 800
 PHOENIX, AZ 85004 -4427
 Phone: (602) 417-9200

Receipt

No:

1764831

Transaction #: 1822426	
Date of Transaction: 08/19/2008	
CUSTOMER:	HERB DUERR 12790 ROSEVIEW LN RENO,NV 89511

LINE #	QTY	DESCRIPTION	REMARKS	UNIT PRICE	TOTAL
1	1.00	LOCATABLE MINERALS / MINING CLAIMS-NOT NEW-UNADJUD,ONE AUTH NO. ONLY / MINING CLAIM MONEY RECEIVED (455) CASES: AMC303024/\$7625.00	MAINT 2009/61	- n/a -	7625.00
TOTAL:					\$7,625.00

PAYMENT INFORMATION			
1	AMOUNT:	\$7,625.00	POSTMARKED: N/A
	TYPE:	CHECK	RECEIVED: 08/19/2008
	CHECK NO:	2144	
	NAME:	DUERR, HERB 12790 ROSEVIEW LN RENO NV 89511	

REMARKS

This receipt was generated by the automated BLM Collections and Billing System and is a paper representation of a portion of the official electronic record contained therein.

United States Department of the Interior

Bureau of Land Management

BUSINESS & SUPPORT SVCS DIV

ONE N CENTRAL AVE SUITE 800

PHOENIX, AZ 85004 -4427

Phone: (602) 417-9200

Receipt

No:

1975834

Transaction #: 2039804	
Date of Transaction: 08/12/2009	
CUSTOMER:	WHITE CLOUD RESOURCES LLC 1776 LINCOLN ST # 950 DENVER,CO 80203-1022 US

LINE #	QTY	DESCRIPTION	REMARKS	UNIT PRICE	TOTAL
1	1.00	LOCATABLE MINERALS / MINING CLAIMS-NOT NEW-UNADJUD,ONE AUTH NO. ONLY / MINING CLAIM MONEY RECEIVED CASES: AMC355021/\$3360.00	MAINT 2010/24	- n/a -	3360.00
TOTAL:					\$3,360.00

PAYMENT INFORMATION			
1	AMOUNT:	3360.00	POSTMARKED: N/A
	TYPE:	CHECK	RECEIVED: 08/12/2009
	CHECK NO:	1194	
	NAME:	WHITE CLOUD RESOURCES LLC 1776 LINCOLN ST # 950 DENVER CO 80203-1022 US	

REMARKS

This receipt was generated by the automated BLM Collections and Billing System and is a paper representation of a portion of the official electronic record contained therein.

AMC 303020

355021

355514

383299

AFTER FILING/RECORDING,
PLEASE RETURN TO:
Desert Pacific Exploration, Inc.
12790 Roseview Lane
Reno, NV 89511

U.S. Department of the Interior
Division of Mining Claims
U.S. Bureau of Land Management
Arizona State Office
One North Central Avenue, Suite 800
Phoenix, AZ 85004-4427

AFFIDAVIT OF PAYMENT OF CLAIM MAINTENANCE AND NOTICE OF INTENTION TO HOLD UNPATENTED MINING CLAIMS

The undersigned being first duly sworn deposes and says:

Desert Pacific Exploration, Inc., a Nevada corporation, with offices located at 12790 Roseview Lane, Reno, NV, 89511, is the owner or authorized agent on behalf of the owner of each of the claims described on Exhibit A attached hereto and incorporated herein ("the Claims").

Desert Pacific Exploration, Inc., as owner or as the authorized agent on behalf of the owner of the Claims, intends to hold said Claims from September 1, 2007 until September 1, 2008.

Desert Pacific Exploration, Inc., as owner or as the authorized agent on behalf of the owner of the Claims, has paid, on or before August 31, 2007 to the U.S. Department of the Interior-Bureau of Land Management, the annual maintenance fees for the assessment year beginning September 1, 2007, as prescribed in the 1993 Omnibus Budget Reconciliation Act of 1993, Public Law 103-66, and the Continuing Act of 2002 for the Claims.

This Affidavit of Payment of Claim Maintenance Fees and Notice of Intention to Hold Unpatented Mining Claims is made and recorded pursuant to Arizona Regulations.

DOI-BLM Payment. The maintenance fees due the U.S. Department of the Interior, Bureau of Land Management ("DOI-BLM") and the filing of this document on or before September 1, 2007 have been calculated by multiplying each of the 61 claims by \$125.00 for a total due the DOI-BLM, enclosed herewith, of \$7,625.00.

Dated and signed this 30th day of July, 2007

For Desert Pacific Exploration, Inc.

Herb Duerr
Herb Duerr, President

RECEIVED
BLM ARIZONA STATE OFFICE
2007 AUG 30 A 8:14
PHOENIX, ARIZONA
201

EXHIBIT A

Santa Cruz County, Arizona – 4 Metals

<u>Name of Claim</u>	<u>Book</u>	<u>Page</u>	<u>AMC Number</u>
FM 1	521	786	
Amended	548	445	303024
FM 2	521	788	
Amended	548	447	303026
FM 3	521	789	
Amended	548	448	303027
FM 4	521	790	
Amended	548	449	303028
FM 5	521	791	
Amended	548	450	303029
RED 1	855	446	355021
RED 2	855	449	355022
RED 3	855	450	355023
RED 4	855	452	355024
RED 5	855	454	355025
RED 6	855	456	355026
RED 7	855	458	355027
RED 8	855	460	355028
RED 9	855	462	355029
RED 10	855	464	355030
RED 11	855	466	355031
RED 12	855	468	355032
RED 13	855	470	355033
RED 14	855	472	355034
RED 15	855	474	355035
RED 16	855	476	355036
RED 17	855	478	355037
RED 18	855	480	355038
RED 19	855	482	355039
RED 20	855	484	355040
PC 1	880	852	355514
PC 2	880	854	355515
PC 3	880	857	355516
PC 4	880	860	355517
PC 5	880	863	355518
PC 6	880	866	355519
PC 7	880	869	355520
PC 8	880	872	355521
PC 9	880	875	355522
PC 10	880	878	355523
PC 11	880	881	355524
PC 12	880	884	355525
PC 14	880	887	355526
PC 15	880	890	355527
PC 16	880	893	355528

PHOENIX, ARIZONA

2001 AUG 30 A 8:13

RECEIVED
B.L.M. STATE OFFICE

Santa Cruz County, Arizona – Italian Canyon

<u>Name of Claim</u>	<u>Book</u>	<u>Page</u>	<u>AMC Number</u>
Italian 1	Pending		383299
Italian 2	Pending		383200
Italian 3	Pending		383201
Italian 4	Pending		383202
Italian 5	Pending		383203
Italian 6	Pending		383204
Italian 7	Pending		383205
Italian 8	Pending		383206
Italian 9	Pending		383207
Italian 10	Pending		383208
Italian 11	Pending		383209
Italian 12	Pending		383210
Italian 13	Pending		383211
Italian 14	Pending		383212
Italian 15	Pending		383213
Italian 16	Pending		383214
Italian 17	Pending		383215
Italian 18	Pending		383216
Italian 19	Pending		383217
Italian 20	Pending		383218
Italian 21	Pending		383219

*Should Read
383300*

3

PHOENIX, ARIZONA

2001 AUG 30 A 8:13

RECEIVED
BLM AZ STATE OFFICE

United States Department of the Interior

Bureau of Land Management

BUSINESS & SUPPORT SVCS DIV

ONE N CENTRAL AVE SUITE 800

PHOENIX, AZ 85004 -4427

Phone: (602) 417-9200

Receipt

No:

1557603

Transaction #: 1609241		ENTERED INTO COMPUTER
Date of Transaction: 08/30/2007		
CUSTOMER:	DESERT PACIFIC EXPL 12790 ROSEVIEW LN RENO, NV 89511	SEP 13 2007 PB + Verified

LINE #	QTY	DESCRIPTION	REMARKS	UNIT PRICE	TOTAL
1	1.00	LOCATABLE MINERALS / MINING CLAIMS-NOT NEW-UNADJUD, ONE AUTH NO. ONLY / MINING CLAIM MONEY RECEIVED (455) CASES: AMC303024/\$7625.00	MAINT 2008 (61)	- n/a -	7625.00
TOTAL:					\$7,625.00


PAYMENT INFORMATION

1	AMOUNT:	\$7,625.00	POSTMARKED:	8/27/07 0:00
	TYPE:	CHECK	RECEIVED:	08/30/2007
	CHECK NO:	1895		
	NAME:	DUERR, HERB 12790 ROSEVIEW LN RENO NV 89511		


REMARKS

This receipt was generated by the automated BLM Collections and Billing System and is a paper representation of a portion of the official electronic record contained therein.


DEX



Motorola RAZR V3m
 Style and Performance. V CAST Capable.
ADD'L CHARGES AND COVERAGE REQ'D FOR V CAST SERVICES.



verl on wireless

NEXT PHONE 

[Learn More](#)

[New search](#)







[Modify search](#)

Herb & Naomi Duerr

12790 Roseview Ln
 Reno, NV 89511-8671
 (775) 853-5515
[Find Neighbors](#)
[Search For Businesses Nearby](#)

[Map this location](#)
[Area Code Map](#)
[E-mail Listing to Friends](#)
[Printer-Friendly](#)

SPONSORED LINKS

-  [Get More Info on Herb Duerr Here](#)
-  [Find Friends and Colleagues](#)
-  [Get Current Address & 10 Year History](#)
-  [Instant Criminal Records Check on Herb Duerr.](#)
-  [Run a Real Estate Valuation on 12790 Roseview Ln](#)
-  [Not Herb Duerr? Try Advanced Search.](#)

[Check out low fares on JetBlue, from \\$49 each way](#)

powered by
WhitePages.com

Copyright © 1996-2007 WhitePages.com. All rights reserved. [Terms of service and use.](#) [Privacy policy.](#)

Copyright © 2007 Dex Media Inc. All Rights Reserved

11:07A SEP 13 2007

I left a Message

1:10P I spoke to Herb; he will send me a corrected listing for the Italian #2 thru #21 mining claims. That is Amc 383300 - 383319, Herb will be emailing me the list.

ancestry
 Why are you such a control freak?



Maybe it runs in the family.

MEET YOUR ANCESTORS

ancestry

Message:

61 ROWS RETRIEVED

CBS Export Results Report

Include Resolved Records

Record Status

Search Criteria Responsible Ar

Error Records (E/M/I)

Enter export Date (mm/dd/yyyy) ALL

User (U,X)

Accepted Records (A/W)

Serial Number match (optional)

Programme

"On Hold" Records (H)

Receipt Nr (optional) 1557603

All (U,P,X)

All Records (for s/n or receipt nr)

Export Nr (exclusive)

Exported, No Results From CBS

LR2000 User (defaults to login) ALL

New (not yet exported)

Query

Reset

User

	Resend?	Export Nr	A/D	Serial Nr	Mult	Code	\$ Amount	Remarks	Receipt Nr	LR2000 User	#Msg
1	<input type="checkbox"/>	1518792	A	AMC303024		582	125.00	2008	1557603	P5BROWN	

Lead #

Amc 303020
 355021
 355514
 383299



"DPE"
<despac@sbcglobal.net>
09/14/2007 09:01 AM

To <pauline_brown@blm.gov>
cc
bcc
Subject

Amc 383299

Thank you.

Herb Duerr
12790 Roseview Lane
Reno, Nevada 89511
Ph (775) 853-5515



ICpg3.doc

Santa Cruz County, Arizona – Italian Canyon

<u>Name of Claim</u>	<u>Book</u> <u>Page</u>	<u>AMC Number</u>
Italian 1	Pending	383299
Italian 2	Pending	383300
Italian 3	Pending	383301
Italian 4	Pending	383302
Italian 5	Pending	383303
Italian 6	Pending	383304
Italian 7	Pending	383305
Italian 8	Pending	383306
Italian 9	Pending	383307
Italian 10	Pending	383308
Italian 11	Pending	383309
Italian 12	Pending	383310
Italian 13	Pending	383311
Italian 14	Pending	383312
Italian 15	Pending	383313
Italian 16	Pending	383314
Italian 17	Pending	383315
Italian 18	Pending	383316
Italian 19	Pending	383317
Italian 20	Pending	383318
Italian 21	Pending	383319

ENTERED INTO COMPUTER
SEP 14 2007 *FB & Verified*

AME 303020

355021

355514

AFTER FILING/RECORDING,
PLEASE RETURN TO:
Desert Pacific Exploration, Inc.
12790 Roseview Lane
Reno, NV 89511

U.S. Department of the Interior
Division of Mining Claims
U.S. Bureau of Land Management
Arizona State Office
One North Central Avenue, Suite 800
Phoenix, AZ 85004-4427

PHOENIX, ARIZONA

2006 AUG 29 A 10: 13

RECEIVED
BLM, AZ STATE OFFICE

AFFIDAVIT OF PAYMENT OF CLAIM MAINTENANCE AND NOTICE OF INTENTION TO HOLD UNPATENTED MINING CLAIMS

The undersigned being first duly sworn deposes and says:

Desert Pacific Exploration, Inc., a Nevada corporation, with offices located at 12790 Roseview Lane, Reno, NV, 89511, is the owner or authorized agent on behalf of the owner of each of the claims described on Exhibit A attached hereto and incorporated herein ("the Claims").

Desert Pacific Exploration, Inc., as owner or as the authorized agent on behalf of the owner of the Claims, intends to hold said Claims from September 2, 2006 until September 2, 2007.


Desert Pacific Exploration, Inc., as owner or as the authorized agent on behalf of the owner of the Claims, has paid, on or before September 1, 2006 to the U.S. Department of the Interior- Bureau of Land Management, the annual maintenance fees for the assessment year beginning September 2, 2006, as prescribed in the 1993 Omnibus Budget Reconciliation Act of 1993, Public Law 103-66, for the Claims.

This Affidavit of Payment of Claim Maintenance Fees and Notice of Intention to Hold Unpatented Mining Claims is made and recorded pursuant to NRS 517.230(3).

DOI-BLM Payment. The maintenance fees due the U.S. Department of the Interior, Bureau of Land Management ("ADOI-BLM") and the filing of this document on or before September 2, 2006) have been calculated by multiplying each of the 40 claims by \$125.00 for a total due the DOI-BLM, enclosed herewith, of \$5,000.00.

Dated and signed this 22 day of August, 2006

For Desert Pacific Exploration, Inc.



Herb Duerr, President

EXHIBIT A

Santa Cruz County, Arizona

<u>Name of Claim</u>	<u>Book</u>	<u>Page</u>	<u>AMC Number</u>
FM 1	521	786	
Amended	548	445	303024
FM 2	521	788	
Amended	548	447	303026
FM 3	521	789	
Amended	548	448	303027
FM 4	521	790	
Amended	548	449	303028
FM 5	521	791	
Amended	548	450	303029
RED 1	855	446	355021
RED 2	855	449	355022
RED 3	855	450	355023
RED 4	855	452	355024
RED 5	855	454	355025
RED 6	855	456	355026
RED 7	855	458	355027
RED 8	855	460	355028
RED 9	855	462	355029
RED 10	855	464	355030
RED 11	855	466	355031
RED 12	855	468	355032
RED 13	855	470	355033
RED 14	855	472	355034
RED 15	855	474	355035
RED 16	855	476	355036
RED 17	855	478	355037
RED 18	855	480	355038
RED 19	855	482	355039
RED 20	855	484	355040
PC 1	880	852	355514
PC 2	880	854	355515
PC 3	880	857	355516
PC 4	880	860	355517
PC 5	880	863	355518
PC 6	880	866	355519
PC 7	880	869	355520
PC 8	880	872	355521
PC 9	880	875	355522
PC 10	880	878	355523
PC 11	880	881	355524
PC 12	880	884	355525
PC 14	880	887	355526
PC 15	880	890	355527
PC 16	880	893	355528

PHOENIX, ARIZONA

2006 AUG 29 A 10: 13

RECEIVED
B.L.M. AZ STATE OFFICE

United States Department of the Interior
Bureau of Land Management
 BUSINESS & SUPPORT SVCS DIV
 ONE N CENTRAL AVE
 PHOENIX, AZ 85004 -2203
 Phone: (602) 417-9200

Receipt

No: 1348968

Transaction #: 1394278	ENTERED INTO COMPUTER
Date of Transaction: 08/31/2006	SEP 01 2006 / BS
CUSTOMER:	DESERT PACIFIC EXPLORATION, INC 12790 ROSEVIEW LANE RENO, NV 89511

LINE #	QTY	DESCRIPTION	REMARKS	UNIT PRICE	TOTAL
1	1.00	LOCATABLE MINERALS / MINING CLAIMS- NOT NEW-UNADJUD, ONE AUTH NO. ONLY / MINING CLAIM MONEY RECEIVED (455) CASES: AMC303024/\$5000.00	MAINT 1007 (40) ✓	- n/a -	5000.00
TOTAL:					\$5,000.00

PAYMENT INFORMATION					
1	AMOUNT:	\$5,000.00	POSTMARKED:	08/24/2006	
	TYPE:	CHECK	RECEIVED:	08/29/2006	
	CHECK NO:	1044			
	NAME:	DUERR, NAOMI S 5554 OLD BRIDGE RD WEST PALM BEACH FL 33415			

REMARKS	

This receipt was generated by the automated BLM Collections and Billing System and is a paper representation of a portion of the official electronic record contained therein.

Cordex Exploration Co.

573 E. Second Street
Reno, Nevada 89502
Phone 775-324-1226; Fax 775-324-4811

AMC 129254
AMC 207723
AMC 40768
AMC 131758
AMC 43990
AMC 366659
AMC 366937
AMC 303020

August 12, 2005

AMC 355024
AMC 355514

Department of the Interior
Bureau of Land Management
Arizona State Office
222 North Central Avenue
Phoenix, Arizona 85004

Gentlemen:

Enclosed are the Mining Claim Rental Fee Filing and Affidavit of Notice of Intent to Hold (two copies) on claims located in La Paz County, Yuma County, and Santa Cruz County, Arizona, along with checks to cover filing fees. Please return BLM-stamped forms to: Cordex Exploration Company, 573 E. Second Street, Reno, Nevada 89502.

We would appreciate it if you could return the **original** form as we need to file an original with the counties.

Thank you for your assistance in this matter, and if you have any questions, please call the telephone number listed above.

Sincerely,


Donna Kennedy

RECEIVED
BUREAU OF
LAND MANAGEMENT
2005 AUG 16 P 3:44
ARIZONA
STATE OFFICE
PHOENIX, ARIZONA

RS 9/28/05

**UNITED STATES
DEPARTMENT OF THE INTERIOR
BUREAU OF LAND MANAGEMENT**
222 N CENTRAL AVE, PHOENIX, AZ 85004-2203
Phone: (602)417-9200

NOTICE OF RETURN OF REMITTANCE

DATE : 08/19/2005
No : 13442

CORDEX EXPLORATION CO
ANDY WALLACE
573 E 2ND ST
RENO, NV 89502

Check Number	Amount	Reference No
4320	\$6,600.00	
4321	\$7,260.00	
4322	\$16,995.00	

Your Remittance(s) listed above is/are returned because of the following reason:

THIS IS A DUPLICATE PAYMENT. ACCORDING TO OUR RECORDS, THE AMOUNT WAS ORIGINALLY PAID ON _____ BY _____.

Remarks: PAYMENT MADE BY CREDIT CARD 8/19/2005. COURTNEY DAVIDSON @ 602-417-9562

WHEN RECORDED, MAIL TO:
Columbus Gold (US) Corp.
573 E. Second Street
Reno, Nevada 89502

103 x 125 =
\$12,875
Paid 16,995
over 94,120

**Mining Claim Rental Fee Filing &
Affidavit of Notice of Intent to Hold
Arizona Lode Mining Claims
2005-2006 ASSESSMENT YEAR**

STATE OF NEVADA)
) SS
COUNTY OF WASHOE)

RECEIVED
BUREAU OF
LAND MANAGEMENT
2005 AUG 16 P 2:58
ARIZONA
STATE OFFICE
PHOENIX, ARIZONA

TO ALL WHOM IT MAY CONCERN:

Please take notice that COLUMBUS GOLD (US) CORP., whose address is 573 E. SECOND STREET, as owner or lessee, hereby files, pursuant to Public Law 102-381, 106 Stat. 1374, 1377-1379, and 43 CFR Parts 3730, 3820, 3830, and 3850, those unpatented mining claims listed by name and BLM serial number, in Exhibit A attached hereto as satisfaction of the in-lieu assessment work requirements imposed by law and regulation.

Set forth in Exhibit A are 103 unpatented mining claims for COLUMBUS GOLD (US) CORP., which will, simultaneously herewith, pay to the BLM upon filing the amount of \$125.00 rental per claim for each and every claim for a total amount of \$12,875.00.

It is the intention of COLUMBUS GOLD (US) CORP., lessee to maintain and develop the unpatented mining claims set forth in Exhibit A as is provided for by law, and to hold the same to and through 11:59 a.m. September 1, 2006.

Dated this 11th of August, 2005.

By: *Andy B. Wallace*
Name: Andy B. Wallace
Title: Agent

Subscribed and sworn to before me this
11th day of August, 2005.

Donna C. Kennedy
NOTARY PUBLIC

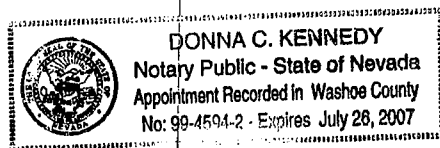


Exhibit A

103 unpatented mining claims located in Townships 3 & 4 South,
R. 23 W, La Paz Co., Arizona

<u>Claim Name</u>	<u>BLM AMC#</u>	<u>Claim Name</u>	<u>BLM AMC#</u>	<u>Claim Name</u>	<u>BLM AMC#</u>
MAXIE	40769	POP #19 (Am)	44008	RUF #1	129269
MAXIE II (Am)	40770	POP #21 (Am)	44010	RUF #2	129270
MAXIE IIa	131757	POP #22 (Am)	44011	RUF #5	129273
MAXIE III (Am)	40771	POP #24 (2dAm)	44013	RUF #9	129277
MAXIE IIIa	131758	POP #25 (2dAm)	44014	RUF #10	129278
MAXIE IV (Am)	40772	POP #26 (2dAm)	44015	RUF #12	129280
MAXIE V	40773	POP #27 (2dAm)	44016	RUF #13	129281
MAXIE VI	40774	POP #28 (2dAm)	44017	RUF #14	129282
MAXIE VII	40775	POP #29 (2dAm)	44018	RUF #15	129283
MAXIE #8	40776	POP #30 (Am)	44019	RUF #17	129285
MAXIE #9	40777	POP #31 (Am)	44020	RUF #18	129286
MAXIE #10	40778	POP #32 (Am)	44021	RUF #22	129290
MAXIE #11	40779	POP #37 (2dAm)	44026	RUF #23	129291
MAXIE #12	40780	POP #38 (2dAm)	44027	RUF #24	129292
MAXIE #13	40781	POP #43 (Am)	44032	MIL #1	129261
MAXIE #14	40782	POP #50	207723	MIL #2	129262
MAXIE #15	40783	POP #51	207724	MIL #3	129263
MAXIE #16	40784	POP #53	207725	MIL #4	129264
MAXIE #17	40785	POP #54	207726	MIL #5	129265
MAXIE #18	40786	POP #55	207727	MIL #6	129266
MAXIE #19	40787	POP #56	207728	G + W #2	129255
MAXIE #20	40788	POP #57	207729	G + W #3	129258
MAXIE #21	40789	POP #62 - 17	207734	G + W #4 - 90	129257
MAXIE #22	40790		23		23
MAXIE #23	40791				
MAXIE #24	40792	PL-1 366944	AMC # NOT YET RECEIVED	} 3 3	
MAXIE #25	40793	PL-2 366945	AMC # NOT YET RECEIVED		
MAXIE #26	40794	Arch 366937	AMC # NOT YET RECEIVED		
POP #1 (2dAm)	43990	RU 1 - RU 3	AMC # NOT YET RECEIVED -	3 Amc 366947-9	
POP #2 (2dAm)	43991	CH-1 - CH-6	AMC # NOT YET RECEIVED -	6 Amc 366938-43	
POP #3 (2dAm)	43992	POP 39 - 103	AMC # NOT YET RECEIVED -	1 Amc 366942-45	
POP #4 (2dAm)	43993			13	
POP #5 (2dAm)	43994				
POP #6 (2dAm)	43995				
POP #7 (2dAm)	43996				
POP #8 (2dAm)	43997				
POP #9 (2dAm)	43998				
POP #10 (2dAm)	43999				
POP #11 (2dAm)	44000				
POP #13 (2dAm)	44002				
POP #14 (2dAm)	44003				
POP #15 (2dAm)	44004				
POP #16 (2dAm)	44005				
POP #17 (Am)	44006				

44

103
28

RECEIVED
BUREAU OF
LAND MANAGEMENT
ARIZONA
STATE OFFICE
PHOENIX, ARIZONA
2005 AUG 16 P 2:58

WHEN RECORDED, MAIL TO:
Columbus Gold (US) Corp.
573 E. Second Street
Reno, Nevada 89502

**Mining Claim Rental Fee Filing &
Affidavit of Notice of Intent to Hold
Arizona Lode Mining Claims
2005-2006 ASSESSMENT YEAR**

STATE OF NEVADA)
) SS
COUNTY OF WASHOE)

RECEIVED
BUREAU OF
LAND MANAGEMENT
2005 AUG 16 P 2:58
ARIZONA
STATE OFFICE
PHOENIX, ARIZONA

TO ALL WHOM IT MAY CONCERN:

Please take notice that COLUMBUS GOLD (US) CORP., whose address is 573 E. SECOND STREET, as owner or lessee, hereby files, pursuant to Public Law 102-381, 106 Stat. 1374, 1377-1379, and 43 CFR Parts 3730, 3820, 3830, and 3850, those unpatented mining claims listed by name and BLM serial number, in Exhibit A attached hereto as satisfaction of the in-lieu assessment work requirements imposed by law and regulation.

Set forth in Exhibit A are 103 unpatented mining claims for COLUMBUS GOLD (US) CORP., which will, simultaneously herewith, pay to the BLM upon filing the amount of \$125.00 rental per claim for each and every claim for a total amount of \$12,875.00.

It is the intention of COLUMBUS GOLD (US) CORP., lessee to maintain and develop the unpatented mining claims set forth in Exhibit A as is provided for by law, and to hold the same to and through 11:59 a.m. September 1, 2006.

Dated this 11th of August, 2005.

By: *Andy B. Wallace*
Name: Andy B. Wallace
Title: Agent

Subscribed and sworn to before me this
11th day of August, 2005.

Donna C. Kennedy
NOTARY PUBLIC

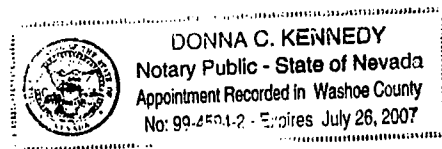


Exhibit A

103 unpatented mining claims located in Townships 3 & 4 South,
R. 23 W, La Paz Co., Arizona

<u>Claim Name</u>	<u>BLM AMC#</u>	<u>Claim Name</u>	<u>BLM AMC#</u>	<u>Claim Name</u>	<u>BLM AMC#</u>
MAXIE	40769	POP #19 (Am)	44008	RUF #1	129269
MAXIE II (Am)	40770	POP #21 (Am)	44010	RUF #2	129270
MAXIE IIa	131757	POP #22 (Am)	44011	RUF #5	129273
MAXIE III (Am)	40771	POP #24 (2dAm)	44013	RUF #9	129277
MAXIE IIIa	131758	POP #25 (2dAm)	44014	RUF #10	129278
MAXIE IV (Am)	40772	POP #26 (2dAm)	44015	RUF #12	129280
MAXIE V	40773	POP #27 (2dAm)	44016	RUF #13	129281
MAXIE VI	40774	POP #28 (2dAm)	44017	RUF #14	129282
MAXIE VII	40775	POP #29 (2dAm)	44018	RUF #15	129283
MAXIE #8	40776	POP #30 (Am)	44019	RUF #17	129285
MAXIE #9	40777	POP #31 (Am)	44020	RUF #18	129286
MAXIE #10	40778	POP #32 (Am)	44021	RUF #22	129290
MAXIE #11	40779	POP #37 (2dAm)	44026	RUF #23	129291
MAXIE #12	40780	POP #38 (2dAm)	44027	RUF #24	129292
MAXIE #13	40781	POP #43 (Am)	44032	MIL #1	129261
MAXIE #14	40782	POP #50	207723	MIL #2	129262
MAXIE #15	40783	POP #51	207724	MIL #3	129263
MAXIE #16	40784	POP #53	207725	MIL #4	129264
MAXIE #17	40785	POP #54	207726	MIL #5	129265
MAXIE #18	40786	POP #55	207727	MIL #6	129266
MAXIE #19	40787	POP #56	207728	G + W #2	129255
MAXIE #20	40788	POP #57	207729	G + W #3	129256
MAXIE #21	40789	POP #62	207734	G + W #4	129257
MAXIE #22	40790				
MAXIE #23	40791				
MAXIE #24	40792	PL-1	AMC # NOT YET RECEIVED		
MAXIE #25	40793	PL-2	AMC # NOT YET RECEIVED		
MAXIE #26	40794	Arch	AMC # NOT YET RECEIVED		
POP #1 (2dAm)	43990	RU 1 - RU 3	AMC # NOT YET RECEIVED		
POP #2 (2dAm)	43991	CH-1 - CH-6	AMC # NOT YET RECEIVED		
POP #3 (2dAm)	43992	POP 39	AMC # NOT YET RECEIVED		
POP #4 (2dAm)	43993				
POP #5 (2dAm)	43994				
POP #6 (2dAm)	43995				
POP #7 (2dAm)	43996				
POP #8 (2dAm)	43997				
POP #9 (2dAm)	43998				
POP #10 (2dAm)	43999				
POP #11 (2dAm)	44000				
POP #13 (2dAm)	44002				
POP #14 (2dAm)	44003				
POP #15 (2dAm)	44004				
POP #16 (2dAm)	44005				
POP #17 (Am)	44006				

RECEIVED
BUREAU OF
LAND MANAGEMENT
2005 AUG 16 P 2:58
ARIZONA
STATE OFFICE
PHOENIX, ARIZONA

[Faint stamp]

[Handwritten mark]

WHEN RECORDED, MAIL TO:
Cordex Exploration Co.
573 E. Second Street
Reno, Nevada 89502

**Mining Claim Rental Fee Filing &
Affidavit of Notice of Intent to Hold
Arizona Lode Mining Claims
2005-2006 ASSESSMENT YEAR**

*44x125 =
\$5,500.00*

**STATE OF NEVADA)
) SS
COUNTY OF WASHOE)**

*over
\$1760.00*

RECEIVED
BUREAU OF
LAND MANAGEMENT
2005 AUG 16 P 2:51
ARIZONA
STATE OFFICE
PHOENIX, ARIZONA

TO ALL WHOM IT MAY CONCERN:

Please take notice that CORDEX EXPLORATION CO., whose address is 573 E. SECOND STREET, as owner or lessee, hereby files, pursuant to Public Law 102-381, 106 Stat. 1374, 1377-1379, and 43 CFR Parts 3730, 3820, 3830, and 3850, those unpatented mining claims listed by name and BLM serial number, in Exhibit A attached hereto as satisfaction of the in-lieu assessment work requirements imposed by law and regulation.

Set forth in Exhibit A are 44 unpatented mining claims for CORDEX EXPLORATION CO., which will, simultaneously herewith, pay to the BLM upon filing the amount of \$125.00 rental per claim for each and every claim for a total amount of \$5,500.00

It is the intention of CORDEX EXPLORATION CO., lessee to maintain and develop the unpatented mining claims set forth in Exhibit A as is provided for by law, and to hold the same to and through 11:59 a.m. September 1, 2006.

Dated this 11th of August, 2005.

By: *Andy B. Wallace*
Name: Andy B. Wallace
Title: Manager

Subscribed and sworn to before me this 11th day of August, 2005.

Donna C. Kennedy
NOTARY PUBLIC



EXHIBIT A

44 unpatented lode mining claims located in, G&SRB&M in Yuma County, Arizona, as follows:

Claim Name

BLM Serial Number

MO-1 - MO-44

366659
AMC #366655-366702 (118)
b

48

g

ARIZONA
STATE OFFICE
PHOENIX, ARIZONA

2005 AUG 16 P 2:51

RECEIVED
BUREAU OF
LAND MANAGEMENT

RE 9/28/05

WHEN RECORDED, MAIL TO:
Columbus Gold (US) Corp.
573 E. Second Street
Reno, Nevada 89502

**Mining Claim Rental Fee Filing &
Affidavit of Notice of Intent to Hold
Arizona Lode Mining Claims
2005-2006 ASSESSMENT YEAR**

*40 x 125"
\$5,000.
paid 6600.
over \$1600.*

STATE OF NEVADA)
) SS
COUNTY OF WASHOE)

RECEIVED
BUREAU OF
LAND MANAGEMENT
2005 AUG 16 P 2:56
ARIZONA
STATE OFFICE
PHOENIX, ARIZONA

TO ALL WHOM IT MAY CONCERN:

Please take notice that COLUMBUS GOLD (US) CORP., whose address is 573 E. SECOND STREET, as owner or lessee, hereby files, pursuant to Public Law 102-381, 106 Stat. 1374, 1377-1379, and 43 CFR Parts 3730, 3820, 3830, and 3850, those unpatented mining claims listed by name and BLM serial number, in Exhibit A attached hereto as satisfaction of the in-lieu assessment work requirements imposed by law and regulation.

Set forth in Exhibit A are 40 unpatented mining claims for COLUMBUS GOLD (US) CORP., which will, simultaneously herewith, pay to the BLM upon filing the amount of \$125.00 rental per claim for each and every claim for a total amount of \$5,000.00

It is the intention of COLUMBUS GOLD (US) CORP., lessee to maintain and develop the unpatented mining claims set forth in Exhibit A as is provided for by law, and to hold the same to and through 11:59 a.m. September 1, 2006.

Dated this 11th of August, 2005.

By: *ASWall*
Name: Andy B. Wallace
Title: Agent

Subscribed and sworn to before me this 11th day of August, 2005.

Donna C. Kennedy
NOTARY PUBLIC

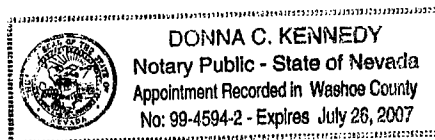


EXHIBIT A

40 unpatented lode mining claims located in Santa Cruz County, Arizona, as follows:

<u>Claim Name</u>	<u>BLM Serial Number</u>
FM 1 - 1	AMC # 303024
FM 2-5 - 0	AMC# 303026-303029
Red 1-20 20	AMC #355021-355040
PC 1-12 - 12	AMC #355514-355525
PC 14-16 3	AMC #355526-355528

40

RECEIVED
BUREAU OF
LAND MANAGEMENT
2005 AUG 16 P 2:56
ARIZONA
STATE OFFICE
PHOENIX, ARIZONA

RE 9/28/05

WHEN RECORDED, MAIL TO:
Columbus Gold (US) Corp.
573 E. Second Street
Reno, Nevada 89502

**Mining Claim Rental Fee Filing &
Affidavit of Notice of Intent to Hold
Arizona Lode Mining Claims
2005-2006 ASSESSMENT YEAR**

STATE OF NEVADA)
) SS
COUNTY OF WASHOE)

RECEIVED
BUREAU OF
LAND MANAGEMENT
2005 AUG 16 P 2:56
ARIZONA
STATE OFFICE
PHOENIX, ARIZONA

TO ALL WHOM IT MAY CONCERN:

Please take notice that COLUMBUS GOLD (US) CORP., whose address is 573 E. SECOND STREET, as owner or lessee, hereby files, pursuant to Public Law 102-381, 106 Stat. 1374, 1377-1379, and 43 CFR Parts 3730, 3820, 3830, and 3850, those unpatented mining claims listed by name and BLM serial number, in Exhibit A attached hereto as satisfaction of the in-lieu assessment work requirements imposed by law and regulation.

Set forth in Exhibit A are 40 unpatented mining claims for COLUMBUS GOLD (US) CORP., which will, simultaneously herewith, pay to the BLM upon filing the amount of \$125.00 rental per claim for each and every claim for a total amount of \$5,000.00

It is the intention of COLUMBUS GOLD (US) CORP., lessee to maintain and develop the unpatented mining claims set forth in Exhibit A as is provided for by law, and to hold the same to and through 11:59 a.m. September 1, 2006.

Dated this 11th of August, 2005.

By: *Andy B. Wallace*

Name: Andy B. Wallace
Title: Agent

Subscribed and sworn to before me this
11th day of August, 2005.

Donna C. Kennedy
NOTARY PUBLIC

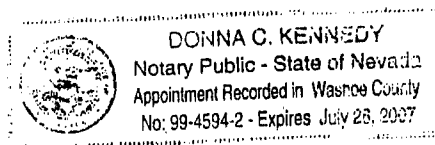


EXHIBIT A

40 unpatented lode mining claims located in Santa Cruz County, Arizona, as follows:

<u>Claim Name</u>	<u>BLM Serial Number</u>
FM 1	AMC # 303024
FM 2-5	AMC# 303026-303029
Red 1-20	AMC #355021-355040
PC 1-12	AMC #355514-355525
PC 14-16	AMC #355526-355528

RECEIVED
BUREAU OF
LAND MANAGEMENT
2005 AUG 16 P 2:55
ARIZONA
STATE OFFICE
PHOENIX, ARIZONA

RF 9/28/05

WHEN RECORDED, MAIL TO:

Cordex Exploration Co.
573 E. Second Street
Reno, Nevada 89502

**Mining Claim Rental Fee Filing &
Affidavit of Notice of Intent to Hold
Arizona Lode Mining Claims
2005-2006 ASSESSMENT YEAR**

STATE OF NEVADA)
) SS
COUNTY OF WASHOE)

TO ALL WHOM IT MAY CONCERN:

Please take notice that CORDEX EXPLORATION CO., whose address is 573 E SECOND STREET, as owner or lessee, hereby files, pursuant to Public Law 102-381, 106 Stat. 1374, 1377-1379, and 43 CFR Parts 3730, 3820, 3830, and 3850, those unpatented mining claims listed by name and BLM serial number, in Exhibit A attached hereto as satisfaction of the in-lieu assessment work requirements imposed by law and regulation.

Set forth in Exhibit A are 44 unpatented mining claims for CORDEX EXPLORATION CO., which will, simultaneously herewith, pay to the BLM upon filing the amount of \$125.00 rental per claim for each and every claim for a total amount of \$5,500.00

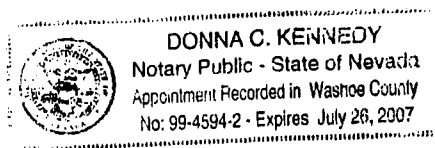
It is the intention of CORDEX EXPLORATION CO., lessee to maintain and develop the unpatented mining claims set forth in Exhibit A as is provided for by law, and to hold the same to and through 11:59 a.m. September 1, 2006.

Dated this 11th of August, 2005.

By: *Andy B. Wallace*
Name: Andy B. Wallace
Title: Manager

Subscribed and sworn to before me this 11th day of August, 2005.

Donna C. Kennedy
NOTARY PUBLIC



RECEIVED
BUREAU OF
LAND MANAGEMENT
2005 AUG 16 P 2:53
ARIZONA
STATE OFFICE
PHOENIX, ARIZONA

EXHIBIT A

44 unpatented lode mining claims located in, G&SRB&M in Yuma County, Arizona, as follows:

Claim Name

BLM Serial Number

MO-1 – MO-44

AMC #366655-366702

ARIZONA
STATE OFFICE
PHOENIX, ARIZONA

2005 AUG 16 P 2:57

RECEIVED
BUREAU OF
LAND MANAGEMENT

RF 9/28/05

**United States Department of the Interior
Bureau of Land Management**

BUSINESS & SUPPORT SVCS DIV
222 N CENTRAL AVE
PHOENIX, AZ 85004 -2203
Phone: (602) 417-9200

Receipt	
No:	1132158

Transaction #: 1171230
Date of Transaction: 08/18/2005
CUSTOMER: A WALLACE CORDEX EXL CO 573 E 2ND ST RENO,NV 89502

LINE #	QTY	DESCRIPTION	REMARKS	UNIT PRICE	TOTAL
1	1.00	LOCATABLE MINERALS / MINING CLAIMS-NOT NEW-UNADJUD,ONE AUTH NO. ONLY / MINING CLAIM MONEY RECEIVED (455) CASES: AMC40769/\$23375.00	MAINT 2006 - 187	- n/a -	23375.00
TOTAL:					\$23,375.00

PAYMENT INFORMATION			
NOTE: Items will appear on credit card statement as "Bureau of Land Management".			
1	AMOUNT:	\$23,375.00	POSTMARKED: N/A
	TYPE:	CREDIT CARD	RECEIVED: 08/18/2005
	NAME:	CORDEX EXL CO WALLACE, A 573 E 2ND ST RENO NV 89502	
	CARD NO:	XXXXXXXXXXXX6009	AUTH CODE: 121317
	NAME ON CARD:	WANDY B WALLACE	
	EXPIRES:	10/31/2005	
	SIGNATURE:		

REMARKS

This receipt was generated by the automated BLM Collections and Billing System and is a paper representation of a portion of the official electronic record contained therein.

RETURN TO:
J. Prochnau/H. Duerr
6576 Sills Road
Clinton, Washington 98236

16 Claims
Santa Cruz Co., AZ
BLM Fees \$4,375.00
County Fees \$ 14.00

RECEIVED
BUREAU OF
LAND MANAGEMENT

2004 AUG 24 A 10: 13

355021
355514
sc

**BLM RENTAL FEES &
AFFIDAVIT & NOTICE OF INTENT TO HOLD
ARIZONA LODE MINING CLAIMS
2004-2005 ASSESSMENT YEAR**

ARIZONA
STATE OFFICE
PHOENIX, ARIZONA

TO ALL WHOM IT MAY CONCERN:

Claim Name and BLM Serial Number

Red	1-20	AMC	355021-355040
PC	1-12	AMC	355514-355525
PC	14-16	AMC	355526-355528

Owned & otherwise held & claimed by: Ener G. Corp., 1530 W. 10th Place, Tempe, AZ 85281;
Leased to John Prochnau & Herb Duerr, 6576 Sills Road, Clinton, WA 98236

The undersigned certifies that the owner or claimant intended or intends to hold the mining claim(s), mill site(s), and/or tunnel site(s) listed above for the Assessment year ending at 11:59 AM on September 1, 2005. The claim(s) are located in the Patagonia Mining District, Santa Cruz County, Arizona.

Dated: August 20, 2004

By: *John Prochnau*
John Prochnau for
The Other Mining Company (USA) Inc.

State of Washington)
)ss
County of Island)

Subscribed and sworn to before
me by John Prochnau this 20th
day of August 2004.

Catherine J. Hammond
Notary Public
Catherine J. Hammond
appt. exp. 6-19-05



verified 10/22/04 sc
ENTERED IN COMPUTER
9/15/04 *ML*

United States Department of the Interior
Bureau of Land Management
 BUSINESS & SUPPORT SVCS DIV
 222 N CENTRAL AVE
 PHOENIX, AZ 85004 -2203
 Phone: (602) 417-9200

Receipt	
No:	936394

Transaction #: 970714
Date of Transaction: 08/24/2004

CUSTOMER:	JOHN PROCHNAU 6576 SILLS RD CLINTON, WA 98236
------------------	---

LINE #	QTY	DESCRIPTION	REMARKS	UNIT PRICE	TOTAL
1	1.00	LOCATABLE MINERALS / MINING CLAIMS-NOT NEW-UNADJUD, ONE AUTH NO. ONLY / MINING CLAIM MONEY RECEIVED (455) CASES: AMC355021/\$4375.00	MAINT 2005 (35)	- n/a -	4375.00
TOTAL:					\$4,375.00

PAYMENT INFORMATION			
1	AMOUNT:	\$4,375.00	POSTMARKED: 08/23/2004
	TYPE:	CHECK	RECEIVED: 08/24/2004
	CHECK NO:	1204	
	NAME:	PROCHNAU, JOHN F 6576 SILLS RD CLINTON WA 98236	

REMARKS

This receipt was generated by the automated BLM Collections and Billing System and is a paper representation of a portion of the official electronic record contained therein.

RETURN TO:
J. Prochnau/H. Duerr
6576 Sills Road
Clinton, WA 98236

5 Claims
Santa Cruz Co., AZ
BLM Fee \$500.00
County Fee \$ 8.00

**BLM RENTAL FEES &
AFFIDAVIT & NOTICE OF INTENT TO HOLD
ARIZONA LODGE MINING CLAIMS
2003-2004 ASSESSMENT YEAR**

TO ALL WHOM IT MAY CONCERN:

Claim Name and BLM Serial Number

FM 1 AMC 303024
FM 2 - 5 AMC 303026 - 303029

RECEIVED
BUREAU OF
LAND MANAGEMENT
2003 AUG 26 A 10:47
ARIZONA
STATE OFFICE
PHOENIX, ARIZONA

Owned & otherwise held & claimed by: John Prochnau & Herb Duerr, 6576
Sills Road, Clinton, WA 98236

The undersigned certifies that the owner or claimant intended or
intends to hold the mining claim(s), mill site(s), and/or tunnel site(s) listed above for
the Assessment year ending at 11:59 Am on September 1, 2004. The claim(s) are
located in Sections 29 & 33, T23S, R16E, in Santa Cruz County, Arizona.

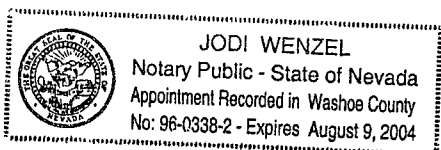
Dated: August 21, 2003

By: *John Prochnau*
John Prochnau

State of Nevada)
)ss
County of Washoe)

Subscribed and sworn to before
me by John Prochnau this 21st
day of August 2003.

Jodi Wenzel
Notary Public



*Attn: Mining
Claim count was 130
Claimant sent in money for 131
claims - This will need to be
worked out with claimant &
mining adjudication.*

ENTERED INTO COMPUTER
Tony Smith
9/17/2003 PB

RETURN TO: 16 Claims
J. Prochnau/H. Duerr Santa Cruz Co., AZ
6576 Sills Road BLM Fee \$3600.00
Clinton, WA 98236 County Fee \$ 8.00

**BLM RENTAL FEES &
AFFIDAVIT & NOTICE OF INTENT TO HOLD
ARIZONA LODE MINING CLAIMS
2003-2004 ASSESSMENT YEAR**

TO ALL WHOM IT MAY CONCERN:

Claim Name and BLM Serial Number

Red 1 - 20 AMC 355021 - 355040
PC 1 - 16 AMC 355514 - 355528 - 15 claims not 16

Owned & otherwise held & claimed by: Ener G. Corp., 1530 W. 10th Place,
Tempe, AZ 85281; Leased to John Prochnau & Herb Duerr,
6576 Sills Road, Clinton, WA 98236

The undersigned certifies that the owner or claimant intended or
intends to hold the mining claim(s), mill site(s), and/or tunnel site(s) listed above for
the Assessment year ending at 11:59 Am on September 1, 2004. The claim(s) are
located in the Patagonia Mining District, Santa Cruz County, Arizona.


Dated: August 21, 2003

By: *John Prochnau*
John Prochnau

State of Nevada)
)ss
County of Washoe)

Subscribed and sworn to before
me by John Prochnau this 21st
day of August 2003.

Jodi Wenzel
Notary Public



ENTERED INTO COMPUTER
9/17/2003 PB

RECEIVED
BUREAU OF
LAND MANAGEMENT
2003 AUG 26 A 10:47
ARIZONA
STATE OFFICE
PHOENIX, ARIZONA

RETURN TO:
The Other Mining Company (US) Inc.
c/o John Prochnau
6576 Sills Road
Clinton, Washington 98236

90 Claims
La Paz Co., AZ
BLM Fee \$ 9000.00
County Fee \$ 8.00

**BLM RENTAL FEES &
AFFIDAVIT & NOTICE OF INTENT TO HOLD
ARIZONA LODE MINING CLAIMS
2003-2004 ASSESSMENT YEAR**

TO ALL WHOM IT MAY CONCERN:

Claim Name and BLM Serial Number

Maxie et al - See Exhibit "A" Attached Herein

Owned & otherwise held & claimed by: The Other Mining Company (USA)
Inc., 6576 Sills Road, Clinton, WA 98236, Atten: John
Prochnau

The undersigned certifies that the owner or claimant intended or
intends to hold the mining claim(s), mill site(s), and/or tunnel site(s) listed above for
the Assessment year ending at 11:59 Am on September 1, 2004. The claim(s) are
located in T3S, R23W and T4S, R23W, G&SR Meridian, in La Paz County, Arizona.

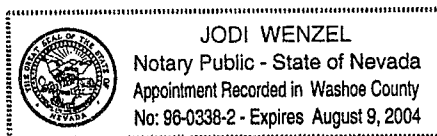
Dated: August 21, 2003

By: John Prochnau
John Prochnau for
The Other Mining Company (USA) Inc.

State of Nevada)
)ss
County of Washoe)

Subscribed and sworn to before
me by John Prochnau this 21st
day of August 2003.

Jodi Wenzel
Notary Public



RECEIVED
BUREAU OF
LAND MANAGEMENT
2003 AUG 26 A 10:47
ARIZONA
STATE OFFICE
PHOENIX, ARIZONA

ENTERED INTO COMPUTER
9/17/2003 PB

EXHIBIT A

GROUP I: Maxie C. Adkison, et al. Mineral Lease Agreement, with New Jersey Zinc Exploration Company dated December 18, 1980, as amended, for unpatented mining claims. Assigned to The Other Mining Company (US) Inc.

<u>NAME</u>	<u>BOOK</u>	<u>PAGE</u>	<u>BLM NO.</u>	<u>TWP</u>	<u>RGE</u>	<u>SEC</u>
MAXIE	752	632	AMC40769	4S	23W	1
MAXIE II (Am)	1229	738	AMC40770	3S	23W	36
MAXIE IIa	1229	744	AMC131757	3S	23W	36
MAXIE III (Am)	1229	740	AMC40771	3S	23W	36
MAXIE IIIa	1229	746	AMC131758	3S	23W	36
MAXIE IV (Am)	1229	742	AMC40772	3S	23W	36/25
MAXIE V	801	145	AMC40773	3S	23W	25
MAXIE VI	801	146	AMC40774	3S	23W	25
MAXIE VII	801	147	AMC40775	3S	23W	25
MAXIE #8	853	984	AMC40776	3S	23W	24
MAXIE #9	853	985	AMC40777	3S	23W	24
MAXIE #10	853	986	AMC40778	3S	23W	24
MAXIE #11	853	987	AMC40779	3S	23W	23/25/26
MAXIE #12	853	988	AMC40780	3S	23W	26/25
MAXIE #13	853	989	AMC40781	3S	23W	26/25
MAXIE #14	853	990	AMC40782	3S	23W	26/25
MAXIE #15	853	991	AMC40783	3S	23W	26/25
MAXIE #16	853	992	AMC40784	3S	23W	26/25
MAXIE #17	853	993	AMC40785	3S	23W	26/25
MAXIE #18	853	994	AMC40786	3S	23W	26/25
MAXIE #19	853	995	AMC40787	3S	23W	26/25
MAXIE #20	853	996	AMC40788	3S	23W	25/35
MAXIE #21	853	997	AMC40789	3S	23W	35/36
MAXIE #22	853	999	AMC40790	3S	23W	35/36
MAXIE #23	853	1000	AMC40791	3S	23W	35/36
MAXIE #24	854	1	AMC40792	3S	23W	35/36
MAXIE #25	854	2	AMC40793	3S	23W	35/36
MAXIE #26	854	3	AMC40794	3S	23W	35/36

RECEIVED
 BUREAU OF
 LAND MANAGEMENT
 2003 AUG 26
 ARIZONA
 OFFICE

GROUP II: New Jersey Zinc Exploration Company mining claims assigned to The Other Mining Company (US) Inc..

<u>NAME</u>	<u>BOOK</u>	<u>PAGE</u>	<u>BLM NO.</u>	<u>TWP</u>	<u>RGE</u>	<u>SEC</u>
POP #1 (2dAm)	1102	172	AMC43990	3S	23W	25
POP #2 (2dAm)	1222	101	AMC43991	3S	23W	25
POP #3 (2dAm)	1222	103	AMC43992	3S	23W	25
POP #4 (3dAm)	1222	109	AMC43993	3S	23W	25
POP #5 (3dAm)	1222	111	AMC43994	3S	23W	25

ENTERED INTO COMPUTER

9/17/2003 PB

<u>NAME</u>	<u>BOOK</u>	<u>PAGE</u>	<u>BLM NO.</u>	<u>TWP</u>	<u>RGE</u>	<u>SEC</u>
POP #6 (2dAm)	1222	115	AMC43995	3S	23W	25
POP #7 (2dAm)	1222	117	AMC43996	3S	23W	25
POP #8 (2dAm)	1222	119	AMC43997	3S	23W	25
POP #9 (2dAm)	1222	121	AMC43998	3S	23W	25/36
POP #10 (2dAm)	1222	123	AMC43999	3S	23W	25/36
POP #11 (2dAm)	1222	125	AMC44000	3S	23W	36
POP #13 (2dAm)	1222	127	AMC44002	3S	23W	36
POP #14 (2dAm)	1222	129	AMC44003	3S	23W	36
POP #15 (2dAm)	1222	131	AMC44004	3S	23W	36
POP #16 (2dAm)	1222	133	AMC44005	3S	23W	36
POP #17 (Am)	1222	135	AMC44006	3S	23W	36
POP #19 (Am)	1102	226	AMC44008	3S	23W	36
POP #21 (Am)	1102	232	AMC44010	3S	23W	36
POP #22 (Am)	1102	235	AMC44011	3/4S	23W	1/36
POP #24 (2dAm)	1222	139	AMC44013	3S	23W	36
POP #25 (2dAm)	1222	141	AMC44014	3/4S	23W	36/1
POP #26 (2dAm)	1222	143	AMC44015	3/4S	23W	36/1
POP #27 (2dAm)	1222	145	AMC44016	4S	23W	1
POP #28 (2dAm)	1222	147	AMC44017	4S	23W	1
POP #29 (2dAm)	1222	734	AMC44018	4S	23W	1
POP #30 (Am)	1102	259	AMC44019	4S	23W	1
POP #31 (Am)	1102	262	AMC44020	4S	23W	1/12
POP #32 (Am)	1102	265	AMC44021	4S	23W	1/12
POP #37 (2dAm)	1222	153	AMC44026	4S	23W	12
POP #38 (2dAm)	1222	157	AMC44027	4S	23W	12/11
POP #43 (Am)	1102	295	AMC44032	4S	23W	12/13
RUF #1	1222	207	AMC129269	4S	23W	11
RUF #2	1222	209	AMC129270	4S	23W	11
RUF #5	1222	215	AMC129273	4S	23W	12
RUF #9	1222	223	AMC129277	4S	23W	12
RUF #10	1222	225	AMC129278	4S	23W	12
RUF #12	1222	229	AMC129280	4S	23W	12
RUF #13	1222	231	AMC129281	4S	23W	12

ENTERED INTO COMPUTER

9/17/2003 RB

ARIZONA
STATE OFFICE
PHOENIX
AZD

2003 AUG 28 7A 10:17

RECEIVED
BUREAU OF
LAND MANAGEMENT

33

<u>NAME</u>	<u>BOOK</u>	<u>PAGE</u>	<u>BLM NO.</u>	<u>TWP</u>	<u>RGE</u>	<u>SEC</u>
RUF #14	1222	233	AMC129282	4S	23W	11
RUF #15	1222	235	AMC129283	4S	23W	11
RUF #17	1222	239	AMC129285	4S	23W	11
RUF #18	1222	241	AMC129286	4S	23W	11
RUF #22	1222	249	AMC129290	4S	23W	12
RUF #23	1222	251	AMC129291	4S	23W	11
RUF #24	1222	253	AMC129292	4S	23W	11
MIL #1	1222	191	AMC129261	4S	23W	12
MIL #2	1222	193	AMC129262	4S	23W	12
MIL #3	1222	195	AMC129263-	4S	23W	12
MIL #4	1222	197	AMC129264	4S	23W	12
MIL #5	1222	199	AMC129265	4S	23W	12
MIL #6	1222	201	AMC129266	4S	23W	12
G+W #2	1222	179	AMC129255	3S	23W	36
G+W #3	1222	181	AMC129256	3S	23W	36
G+W #4	1222	183	AMC129257	3S	23W	36

GROUP III: Orbex Resources Inc., mining claims (staked on behalf of New Jersey Zinc Exploration Company) and assigned to The Other Mining Company (US) Inc.

<u>NAME</u>	<u>BOOK</u>	<u>BLM NO.</u>	<u>TWP</u>	<u>RGE</u>	<u>SEC</u>
POP #50	835428	AMC207723	3S	23W	36
POP #51	835429	AMC207724	3/4S	23W	1/36
POP #53	835430	AMC207725	4S	23W	1
POP #54	835431	AMC207726	4S	23W	1
POP #55	835432	AMC207727	4S	23W	1
POP #56	835433	AMC207728	4S	23W	1
POP #57	835434	AMC207729	4S	23W	1
POP #62	835439	AMC207734	3S	23W	36

ENTERED INTO COMPUTER

9/17/2003 PB

ARIZONA
STATE OFFICE
PHOENIX, ARIZONA

2003 AUG 26 A 10:47

RECEIVED
BUREAU OF
LAND MANAGEMENT

24

LEAD FILE NUMBERS A 40768; 43990; 12 254; 131757;
 207723; 303020; 355021; 355514

AMC NUMBER (S)	AMOUNT	LEAD FILE NUMBER
40769 - 40794	2600	40768
43990 - 44000	1100	43990
44002 - 44006	500	"
44008	100	"
44010 - 44011	200	"
44013 - 44021	900	"
44026 - 44027	200	"
44032	100	"
129255 - 129257	300	129254
129261 - 129266	600	"
129269 - 129270	200	"
129273	100	"
129277 - 129278	200	"
129280 - 129283	400	"
129285 - 129286	200	"
129290 - 129292	300	"
131757 - 131758	200	131757
207723 - 207729	700	207723
207734	100	"
303024	100	303020
303026 - 303029	400	"
355021 - 355040	2000	355021
355514 - 355528	1500	355514
ENTERED INTO COMPUTER		
9/17/2003 PB		
GRAND TOTAL:	\$ 13,000.00	

United States Department of the Interior
 Bureau of Land Management
 BUSINESS & SUPPORT SVCS DIV
 222 N CENTRAL AVE
 PHOENIX, AZ 85004 -2203
 Phone: (602) 417-9200

Receipt	
No:	739386

Transaction #: 768911	
Date of Transaction: 08/27/2003	
CUSTOMER:	JOHN PROCHNAU 6576 SILLS RD CLINTON,WA 98236

LINE #	QTY	DESCRIPTION	REMARKS	UNIT PRICE	TOTAL
1	1.00	LOCATABLE MINERALS / MINING CLAIMS-NOT NEW-UNADJUD,ONE AUTH NO. ONLY / MINING CLAIM MONEY RECEIVED (455) CASES: AMC303024/\$13100.00	MAIN 2004 (131)	- n/a -	13100.00
TOTAL:					\$13,100.00

PAYMENT INFORMATION			
1	AMOUNT:	\$13,100.00	POSTMARKED: 08/21/2003
	TYPE:	CHECK	RECEIVED: 08/26/2003
	CHECK NO:	1035	
	NAME:	PROCHNAU, JOHN F 6576 SILLS RD CLINTON WA 98236	

REMARKS

This receipt was generated by the automated BLM Collections and Billing System and is a paper representation of a portion of the official electronic record contained therein.

Recording requested by and return to:

Henkle and Associates
230 Finch Way
Carson City, NV 89704

STATE OFFICE
PROPERTY, ARIZONA
2002 AUG 26 A 10:29
LAW OFFICE

**AFFIDAVIT AND NOTICE OF INTENT TO HOLD
UNPATENTED MINING CLAIMS**

TO ALL WHOM IT MAY CONCERN:

Ener G Corp., Inc. (Florida Corp.), by and through it's agent, William R. Henkle, Jr., certifies that the owner of the unpatented lode mining claims situated in Santa Cruz Co., Arizona which are listed in Exhibit A attached hereto and by this reference made a part hereof, intends to hold such mining claims from 12:00 PM on Sept.1, 2002, until 11:59 AM on September 1, 2003. Additionally, pursuant to the Act of October 5, 1992 (Public Law 102-381, 106 Stat. 1374, 1378-79), the federal rental fees were paid on or before August 31, 2002 in order to hold the mining claims until 11:59 AM on September 1, 2003.

The owner of the unpatented mining claims listed in Exhibit A is as follows:

Ener G. Corp., Inc., 1530 W. 10TH Place, Tempe, AZ 85281

There are Twenty (20) claims listed in Exhibit A, all of which were located during calendar year 2001. The location notices for these claims are posted within the Patagonia Mining District, Santa Cruz County, Arizona.

Dated this 22 day of August, 2002.

Ener G. Corp., Inc.

By:

[Signature]
Agent

STATE OF NEVADA)
) ss
COUNTY OF WASHOE)

SUBSCRIBED AND SWORN TO BEFORE
ME THIS 22 DAY OF August, 2002

Heidi A Anderson
NOTARY PUBLIC



EXHIBIT A

The following unpatented lode mining claims are situated in the Patagonia Mining district Santa Cruz Co., Arizona. The names and serial numbers of which are recorded in the Arizona State Office of the Bureau of Land Management as follows:

<u>Claim Name</u>		<u>BLM Serial No.</u>	
Red	1	AMC	355021
Red	2	AMC	355022
Red	3	AMC	355023
Red	4	AMC	355024
Red	5	AMC	355025
Red	6	AMC	355026
Red	7	AMC	355027
Red	8	AMC	355028
Red	9	AMC	355029
Red	10	AMC	355030
Red	11	AMC	355031
Red	12	AMC	355032
Red	13	AMC	355033
Red	14	AMC	355034
Red	15	AMC	355035
Red	16	AMC	355036
Red	17	AMC	355037
Red	18	AMC	355038
Red	19	AMC	355039
Red	20	AMC	355040

20

ARIZONA
STATE OFFICE
PATAGONIA, ARIZONA

2002 AUG 26 A 10: 29

RECORDS
SECTION
LAND MANAGEMENT

ENTERED INTO COMPUTER

9/18/02 ar

Receipt No. 548436

LEAD FILE #'S _____

Trans No. 573124

355021

AMC Number	Code	Amount
355021-355040	482	2,000
TOTAL:		\$2,000

AMC Number	Code	Amount
TOTAL:		\$

Date of Doc 8/26/02

Date Entered: 9/18/02 AB

Date of Rec't " "

Date Verified: " "

Amount Rec'd 2,000

Sent to Accts: " "

Amount Earned 2,000

Date Earned: _____

- 480 POL
- 481 NOI
- 482 MAINT
- 396 TRANS
- 635 AMEND

NOTES:

United States Department of the Interior
Bureau of Land Management
 BUSINESS & SUPPORT SVCS DIV
 222 N CENTRAL AVE
 PHOENIX, AZ 85004 -2203
 Phone: (602) 417-9200

Receipt	
No:	548436

Transaction #: 573124	
Date of Transaction: 08/26/2002	
CUSTOMER:	ENERGCORP INC 1530 WEST TENTH PLACE TEMPE, AZ 85281

LINE #	QTY	DESCRIPTION	REMARKS	UNIT PRICE	TOTAL
1	1.00	LOCATABLE MINERALS / MINING CLAIMS-NOT NEW-UNADJUD, ONE AUTH NO. ONLY / MINING CLAIM MONEY RECEIVED (455) CASES: AMC355021/\$2000.00	MAINT 2003 (20)	- n/a -	2000.00
TOTAL:					\$2,000.00

PAYMENT INFORMATION			
1	AMOUNT:	\$2,000.00	POSTMARKED: 08/23/2002
	TYPE:	CHECK	RECEIVED: 08/26/2002
	CHECK NO:	013190	
	NAME:	ENERGCORP, INC. & SUBSIDIARIES 1530 WEST TENTH PLACE TEMPE AZ 85281	

REMARKS

This receipt was generated by the automated BLM Collections and Billing System and is a paper representation of a portion of the official electronic record contained therein.

Recording requested by and return to:

Henkle and Associates
230 Finch Way
Carson City, NV 89704

RECEIVED
BUREAU OF
LAND MANAGEMENT
2001 AUG - 9 A 11: 31
ARIZONA
STATE OFFICE
PHOENIX, ARIZONA

**AFFIDAVIT AND NOTICE OF INTENT TO HOLD
UNPATENTED MINING CLAIMS**

TO ALL WHOM IT MAY CONCERN:

Ener G Corp., Inc. (Florida Corp.), by and through it's agent, William R. Henkle, Jr., certifies that the owner of the unpatented lode mining claims situated in Santa Cruz Co., Arizona which are listed in Exhibit A attached hereto and by this reference made a part hereof, intends to hold such mining claims from 12:00 PM on Sept.1, 2001, until 11:59 AM on September 1, 2002. Additionally, pursuant to the Act of October 5, 1992 (Public Law 102-381, 106 Stat. 1374, 1378-79), the federal rental fees were paid on or before August 31, 2001 in order to hold the mining claims until 11:59 AM on September 1, 2002.

The owner of the unpatented mining claims listed in Exhibit A is as follows:

JOHN PROCHNAU, 127 Cheney Street, Reno, NV 89501

There are Five (5) claims listed in Exhibit A, all of which were located during calendar year 2001. The location notices for these claims are posted within the Patagonia Mining District, Santa Cruz County, Arizona.

Dated this 7 day of AUGUST, 2001.

Ener G. Corp., Inc.

By: William R. Henkle, Jr.
Agent

STATE OF NEVADA)
) ss
COUNTY OF WASHOE)

SUBSCRIBED AND SWORN TO BEFORE
ME THIS 8th DAY OF August, 2001

Ann M. Chesnut
NOTARY PUBLIC



ENTERED IN COMPUTER
RE 10/17/2001

EXHIBIT A

The following unpatented lode mining claims are situated in the Patagonia Mining District Santa Cruz Co., Arizona. The names and serial numbers of which are recorded in the Arizona State Office of the Bureau of Land Management as follows:

<u>Claim Name</u>		<u>BLM Serial No.</u>
FM	1	AMC 303024
FM	2	AMC 303026
FM	3	AMC 303027
FM	4	AMC 303028
FM	5	AMC 303029

5

ARIZONA
STATE OFFICE
PHOENIX, ARIZONA

2001 AUG -9 A 11:31

RECEIVED
BUREAU OF
LAND MANAGEMENT

ENTERED IN COMPUTER

R210/17/2001

Recording requested by and return to:

Henkle and Associates
230 Finch Way
Carson City, NV 89704

**AFFIDAVIT AND NOTICE OF INTENT TO HOLD
UNPATENTED MINING CLAIMS**

TO ALL WHOM IT MAY CONCERN:

Ener G Corp., Inc. (Florida Corp.), by and through it's agent, William R. Henkle, Jr., certifies that the owner of the unpatented lode mining claims situated in Santa Cruz Co., Arizona which are listed in Exhibit A attached hereto and by this reference made a part hereof, intends to hold such mining claims from 12:00 PM on Sept.1, 2001, until 11:59 AM on September 1, 2002. Additionally, pursuant to the Act of October 5, 1992 (Public Law 102-381, 106 Stat. 1374, 1378-79), the federal rental fees were paid on or before August 31, 2001 in order to hold the mining claims until 11:59 AM on September 1, 2002.

The owner of the unpatented mining claims listed in Exhibit A is as follows:

Ener G. Corp., Inc., 1530 W. 10TH Place, Tempe, AZ 85281


There are Twenty (20) claims listed in Exhibit A, all of which were located during calendar year 2001. The location notices for these claims are posted within the Patagonia Mining District, Santa Cruz County, Arizona.

Dated this 7 day of AUGUST, 2001.

Ener G. Corp., Inc.

By:

Agent



STATE OF NEVADA)
) ss
COUNTY OF WASHOE)

SUBSCRIBED AND SWORN TO BEFORE
ME THIS 8th DAY OF August, 2001

Ann M. Chesnut
NOTARY PUBLIC



OFFICIAL SEAL
ANN M. CHESNUT
Notary Public - State of Nevada
Appointment Recorded in Washoe County
MY APPOINTMENT EXPIRES JUNE 30, 2002

RECEIVED
BUREAU OF
LAND MANAGEMENT
2001 AUG - 9 A 11:31
ARIZONA
STATE OFFICE
PIEBLEN, ARIZONA

ENTERED IN COMPUTER

RE 10/12/2001

EXHIBIT A

The following unpatented lode mining claims are situated in the Patagonia Mining district Santa Cruz Co., Arizona. The names and serial numbers of which are recorded in the Arizona State Office of the Bureau of Land Management as follows:

<u>Claim Name</u>		<u>BLM Serial No.</u>	
Red	1	AMC	355021
Red	2	AMC	355022
Red	3	AMC	355023
Red	4	AMC	355024
Red	5	AMC	355025
Red	6	AMC	355026
Red	7	AMC	355027
Red	8	AMC	355028
Red	9	AMC	355029
Red	10	AMC	355030
Red	11	AMC	355031
Red	12	AMC	355032
Red	13	AMC	355033
Red	14	AMC	355034
Red	15	AMC	355035
Red	16	AMC	355036
Red	17	AMC	355037
Red	18	AMC	355038
Red	19	AMC	355039
Red	20	AMC	355040

RECEIVED
BUREAU OF
LAND MANAGEMENT
ARIZONA
STATE OFFICE
PHOENIX, ARIZONA

2001 AUG -9 A 11: 31

ENTERED IN COMPUTER
RE 10/17/2001

Recording requested by and return to:

Henkle and Associates
230 Finch Way
Carson City, NV 89704

**AFFIDAVIT AND NOTICE OF INTENT TO HOLD
UNPATENTED MINING CLAIMS**

TO ALL WHOM IT MAY CONCERN:

Ener G Corp., Inc. (Florida Corp.), by and through it's agent, William R. Henkle, Jr., certifies that the owner of the unpatented lode mining claims situated in Santa Cruz Co., Arizona which are listed in Exhibit A attached hereto and by this reference made a part hereof, intends to hold such mining claims from 12:00 PM on Sept.1, 2001, until 11:59 AM on September 1, 2002. Additionally, pursuant to the Act of October 5, 1992 (Public Law 102-381, 106 Stat. 1374, 1378-79), the federal rental fees were paid on or before August 31, 2001 in order to hold the mining claims until 11:59 AM on September 1, 2002.

The owner of the unpatented mining claims listed in Exhibit A is as follows:

Ener G. Corp., Inc., 1530 W. 10TH Place, Tempe, AZ 85281

There are Fifteen (15) claims listed in Exhibit A, all of which were located during calendar year 2001. The location notices for these claims are posted within the Patagonia Mining District, Santa Cruz County, Arizona.

Dated this 7 day of AUGUST, 2001.

Ener G. Corp., Inc.

By: William R. Henkle, Jr.
Agent

STATE OF NEVADA)
) ss
COUNTY OF WASHOE)

SUBSCRIBED AND SWORN TO BEFORE
ME THIS 8th DAY OF August, 2001

Ann M. Chesnut
NOTARY PUBLIC



ENTERED IN COMPUTER
22 01/17/2001

RECEIVED
BUREAU OF
LAND MANAGEMENT
2001 AUG - 9 A 11:31
ARIZONA
STATE OFFICE
PHOENIX, ARIZONA

EXHIBIT A

The following unpatented lode mining claims are situated in the Patagonia Mining District Santa Cruz Co., Arizona. The names and serial numbers of which are recorded in the Arizona State Office of the Bureau of Land Management as follows:

<u>Claim Name</u>		<u>BLM Serial No.</u>	
PC	1	AMC	355514
PC	2	AMC	355515
PC	3	AMC	355516
PC	4	AMC	355517
PC	5	AMC	355518
PC	6	AMC	355519
PC	7	AMC	355520
PC	8	AMC	355521
PC	9	AMC	355522
PC	10	AMC	355523
PC	11	AMC	355524
PC	12	AMC	355525
PC	14	AMC	355526
PC	15	AMC	355527
PC	16	AMC	355528

5

ARIZONA
STATE OFFICE
PHOENIX, ARIZONA

2001 AUG - 9 A 11: 31

RECEIVED
BUREAU OF
LAND MANAGEMENT

ENTERED IN COMPUTER
R2 10/17/2001

United States Department of the Interior
Bureau of Land Management
 BUSINESS & SUPPORT SVCS DIV
 222 N CENTRAL AVE
 PHOENIX, AZ 85004 -2203
 Phone: (602) 417-9200

Receipt	
No:	353747

Transaction #: 371991
Date of Transaction: 08/10/2001

CUSTOMER: ENERGCORP INC
 1530 WEST TENTH PLACE
 TEMPE, AZ 85281

LINE #	QTY	COMMODITY / SUBJECT / ACTION / PRODUCT	REMARKS	UNIT PRICE	TOTAL
1	1.00	LOCATABLE MINERALS / MINING CLAIMS-NOT NEW-UNADJUD, ONE AUTH NO. ONLY / MINING CLAIM MONEY RECEIVED (455)	MAINT 2002 (40)	- n/a -	\$4,000.00
TOTAL:					\$4,000.00

PAYMENT INFORMATION			
1	AMOUNT:	\$4,000.00	POSTMARKED: 08/08/2001
	TYPE:	CHECK	RECEIVED: 08/09/2001
	CHECK NO:	012308	
	NAME:	ENERGCORP, INC. & SUBSIDIARI 1530 WEST TENTH PLACE TEMPE AZ 85281	

REMARKS

PHONE NO: UNAVAILABLE

CASE SERIAL NUMBER INFORMATION		
TRNS #	LINE #	CASES
371991	1	AMC355514/\$4000.00

This receipt was generated by the automated BLM Collections and Billings System and is a paper representation of a portion of the official electronic record contained therein.

Receipt No. 353747

Trans No. 371991

LEAD FILE #'S _____

AMC 303020 ; AMC 355021 ;

AMC 355514

AMC Number	Code	Amount
303024	482	100 ⁰⁰
303026-303029	482	400 ⁰⁰
355021-355040	482	2000 ⁰⁰
355514-355528	482	1500 ⁰⁰
TOTAL:		\$4000⁰⁰

AMC Number	Code	Amount
TOTAL:		\$

Date of Doc 08/09/2001

Date of Rec't 08/10/2001

Amount Rec'd \$4000

Amount Earned \$4000

Date Entered: 10/17/2001 RWS

Date Verified: _____

Sent to Accts: _____

Date Earned: _____

- 480 POL
- 481 NOI
- 482 MAINT
- 396 TRANS
- 635 AMEND

NOTES:

NOTICE!!

These documents have been scanned!

Do not place un-scanned documents beneath this notice!

Do not remove this notice from this file!

GPO Jacket No. 560-102
Print Order 61540
Rise Business Services, LLC
Job=AZ15 7/1/2019



Box Number= AZ15136



Claim Begin-End: AMC355021-AMC355040

5 Miscellaneous



AZ15136-2

AMC355012-AMC355391

**NO
DOCUMENTS
FOUND**

NO DOCUMENTS FOUND
NO DOCUMENTS FOUND

NOTICE!!

These documents have been scanned!

Do not place un-scanned documents beneath this notice!

Do not remove this notice from this file!

GPO Jacket No. 560-102
Print Order 61540
Rise Business Services, LLC
Job=AZ15 7/1/2019



Box Number= AZ15136



Claim Begin-End: AMC355021-AMC355040

6 Location Notices-Amendments and Supporting Documents



AZ15136-2

AMC355012-AMC355391

MINING CLAIM STATUS REPORT

Status Checked By: MUPS
MTP Checked By: MUPS
GEO Checked By: MUPS 12 2010
Preadjudication By: MUPS 12/21/10
Final Adjudication By: _____

Status - MUPS - f

LEAD SERIAL NO. AMC 355021 THROUGH AMC 355040

<u>20</u>	LODE	@ \$25 = \$	_____	Location Fee
_____	PLACER	@ \$10 = \$	_____	Service Fee--curable defect
_____	MILL SITE	@ \$100 = \$	_____	Claim Maintenance Fee
_____	TUNNEL SITE	\$	<u>2700.</u>	TOTAL FEES
_____	ASSOCIATION	\$	_____	Copy Fees
_____	PLACER	\$	_____	Overage <input type="checkbox"/> Shortage <input type="checkbox"/>
		\$	<u>2700.</u>	TOTAL RECEIVED

DM 2/7/01

OVER-THE-COUNTER: MAIL: Timely Filed: YES NO

LEGAL DESCRIPTION:

T <u>235</u>	R <u>16E</u>	S <u>30,29,19,32</u>	T _____	R _____	S _____
T _____	R _____	S _____	T _____	R _____	S _____
T _____	R _____	S _____	T _____	R _____	S _____
T _____	R _____	S _____	T _____	R _____	S _____

GENERAL JURISDICTION: BLM or NATIONAL FOREST Coronado NF
Name _____

SPLIT ESTATE LAND: SX PX SRHE OTHER N/A
Specify _____

WILDERNESS AREA (WA): N/A
Specify _____

CLAIMS SUBJECT TO PL 359: YES NO

PROPER NOTICE FILED IF LOCATING ON SRHE: YES NO

COMMENTS: PL-167

STATUS: PARTIALLY VOID VOID
PRIVATE MINERALS WITHDRAWN OTHER

COMMENTS: _____


ATTENTION: COUNTY RECORDER / BLM

WHEN RECORDED - PLEASE RETURN ORIGINALS TO:

HENKLE+ ASSOC - AGENT FOR ENER G CORP
230 FINCH WAY
CARSON CITY, NV 89704
775-849-1683

ANY QUESTIONS - PLEASE CALL

THANK YOU



called 12-14-00
" " 12-15-00
emailed 12-14-00

unable to contact regarding copy fees

RECEIVED
BLM
ARIZONA STATE OFFICE
DEC 13 8 59 AM '00

5.20

Country Recorder

LOCATION NOTICE FOR LODE MINING CLAIM

NOTICE IS HEREBY GIVEN that the RED # 1 lode mining claim has been located by PAUL A PELKE, whose current mailing address is 3033 CASHILL BLVD, RENO, NEVADA 89509, acting as agent for: ENER G CORP, 1530 WEST 10TH PLACE, TEMPE, ARIZONA, 85281

The general course of this claim is North 30° East, South 30° West and it is situated in Santa Cruz County, Arizona.

This claim is 1500 feet in length and 600 feet in width. This claim runs from the location monument on which this location notice is posted approximately 1480 feet in a S30°W direction to the SSW end line and 20 feet in a N30°E direction to the NNE end line. This claim is marked by six monuments, one at each corner and one at the center of each end line of the claim.

The location monument on which this notice is posted is situated within Section 30, Township 23 South, Range 16 East, Gila Salt River Base and Meridian, Arizona and this claim encompasses portions of the following quarter section (s), section (s), Township (s) and Range (s) SE 1/4 SEC 30, SW 1/4 SEC 29 T23S, R16E, Gila & Salt River Base and Meridian, Arizona.

The locality of this claim with reference to some natural object or permanent monument and additional information (if any) concerning its locality are as follows: the NW corner is approximately 1600 FEET, S60°W

of the Red Hill Triangulation Station in Section 29, T 23 S., R 16 E of the G&SR B&M.

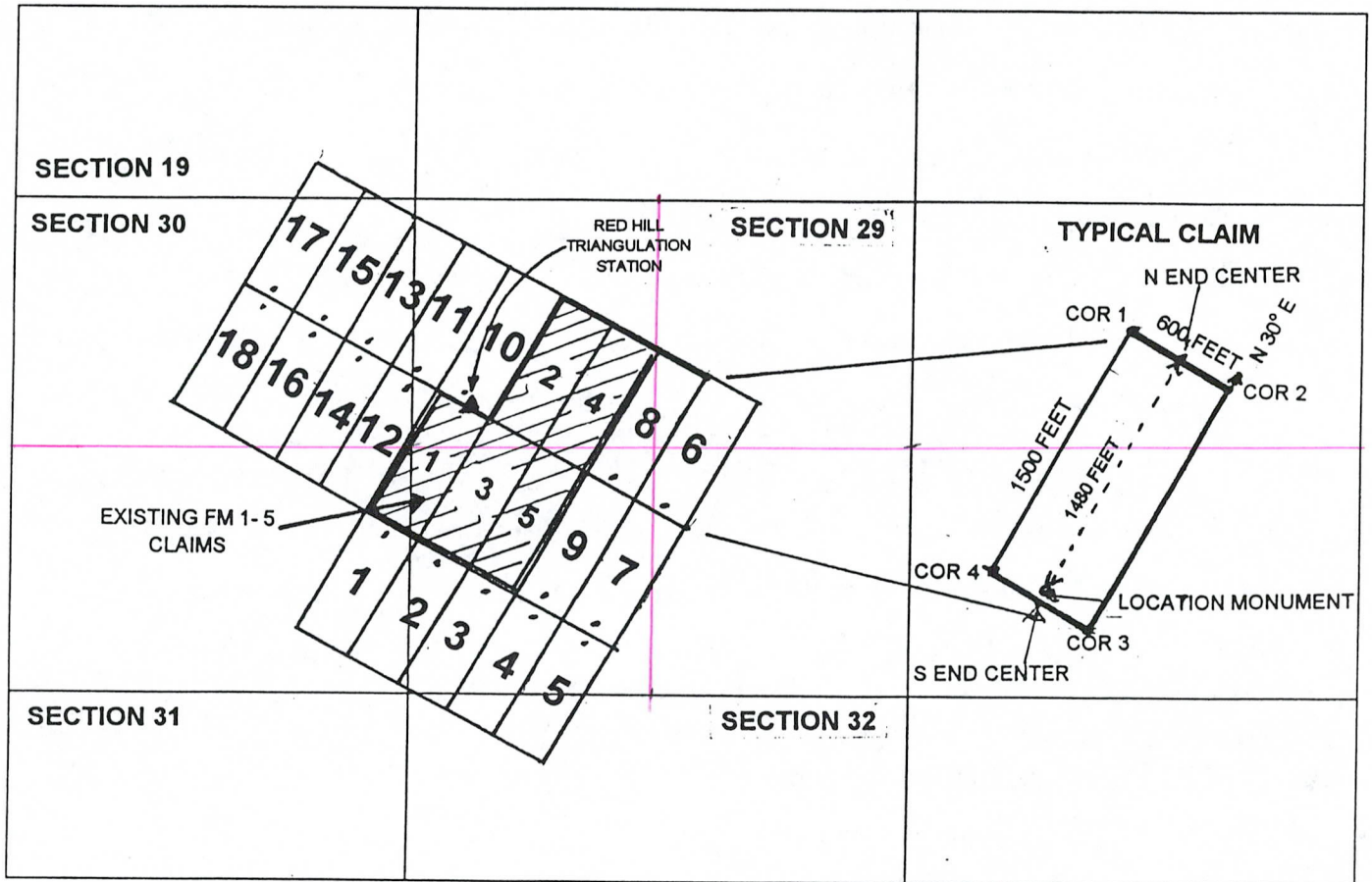
THIS BAND POSTED on the ground this 21st day of October 2000

LOCATOR (s)
Paul A Pelke

RECEIVED
B.L.M.
ARIZONA STATE OFFICE
DEC 13 8 59 AM '00

AMC 355021

LODE MINING CLAIM MAP



Scale : 1" = 2000'

1. The above map depicts the **RED #** 1 Lode mining claim, which is located in Section (s) 29, 30, Township 23 South, Range 16 East, Gila and Salt River Base and Meridian, Santa Cruz County, Arizona.
2. The type of corner and location monuments used are as follows: 2" x 2" wooden posts extending 4' above the surface of the ground or 3' foot high rock monuments.
3. The bearings and distances in degrees and feet between claim corners are as depicted on the map.

LOCATION NOTICE FOR LODE MINING CLAIM

NOTICE IS HEREBY GIVEN that the RED # 2 lode mining claim has been located by PAUL A PELKE, whose current mailing address is 3033 CASHILL BLVD, RENO, NEVADA 89509, acting as agent for: ENER G CORP, 1530 WEST 10TH PLACE, TEMPE, ARIZONA, 85281

The general course of this claim is North 30° East, South 30° West and it is situated in Santa Cruz County, Arizona.

This claim is 1500 feet in length and 600 feet in width. This claim runs from the location monument on which this location notice is posted approximately 1480 feet in a S 30° W direction to the SSW end line and 20 feet in a N 30° E direction to the NNE end line. This claim is marked by six monuments, one at each corner and one at the center of each end line of the claim.

The location monument on which this notice is posted is situated within Section 29, Township 23 South, Range 16 East, Gila Salt River Base and Meridian, Arizona and this claim encompasses portions of the following quarter section (s), section (s), Township (s) and Range (s) SE 1/4 SEC 30, SW 1/4 SEC 29, T 23 S R 16 E, Gila & Salt River Base and Meridian, Arizona.

The locality of this claim with reference to some natural object or permanent monument and additional information (if any) concerning its locality are as follows: the NW corner is approximately 1500 FEET S 20° W

of the Red Hill Triangulation Station in Section 29, T 23 S., R 16 E of the G&SR B&M.

DATE 10 BAND POSTED on the ground this 21ST day of October 2000

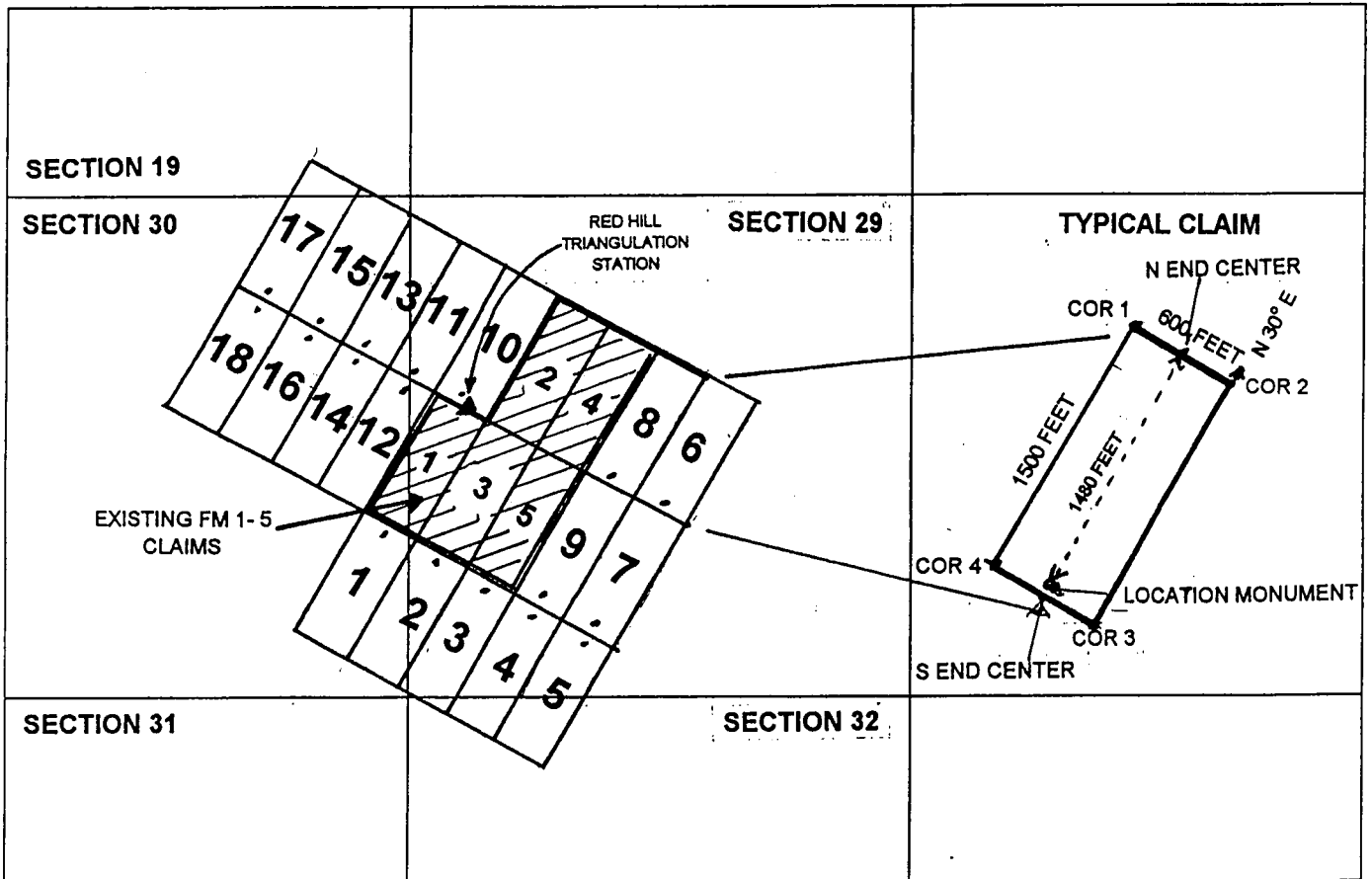
LOCATOR (s)

Paul A Pelke

RECEIVED
B.L.M.
ARIZONA STATE OFFICE
DEC 13 9 00 AM '00

AMC 355022

LODE MINING CLAIM MAP



Scale : 1" = 2000'

1. The above map depicts the **RED #** 2 Lode mining claim, which is located in Section (s) 29,30 , Township 23 South, Range 16 East, Gila and Salt River Base and Meridian, Santa Cruz County, Arizona.
2. The type of corner and location monuments used are as follows: 2" x 2" wooden posts extending 4' above the surface of the ground or 3' foot high rock monuments.
3. The bearings and distances in degrees and feet between claim corners are as depicted on the map.

LOCATION NOTICE FOR LODE MINING CLAIM

NOTICE IS HEREBY GIVEN that the RED # 3 lode mining claim has been located by **PAUL A PELKE**, whose current mailing address is **3033 CASHILL BLVD, RENO, NEVADA 89509**, acting as agent for: **ENER G CORP, 1530 WEST 10TH PLACE, TEMPE, ARIZONA, 85281**

The general course of this claim is North 30° East, South 30° West and it is situated in Santa Cruz County, Arizona.

This claim is 1500 feet in length and 600 feet in width. This claim runs from the location monument on which this location notice is posted approximately 1480 feet in a S 30° W direction to the SSW end line and 20 feet in a N 30° E direction to the NNE end line. This claim is marked by six monuments, one at each corner and one at the center of each end line of the claim.

The location monument on which this notice is posted is situated within Section 29, Township 23 South, Range 16 East, Gila Salt River Base and Meridian, Arizona and this claim encompasses portions of the following quarter section (s), section (s), Township (s) and Range (s) SW 1/4 SEC 29, SE 1/2 SEC 30, NW 1/4 SEC 32 T23S, R16E, Gila & Salt River Base and Meridian, Arizona.

The locality of this claim with reference to some natural object or permanent monument and additional information (if any) concerning its locality are as follows: the NW corner is approximately

1700 FEET DUE SOUTH
of the Red Hill Triangulation Station in Section 29, T 23 S., R 16 E of the G&SR B&M.

DATED AND POSTED on the ground this 21ST day of October 2000

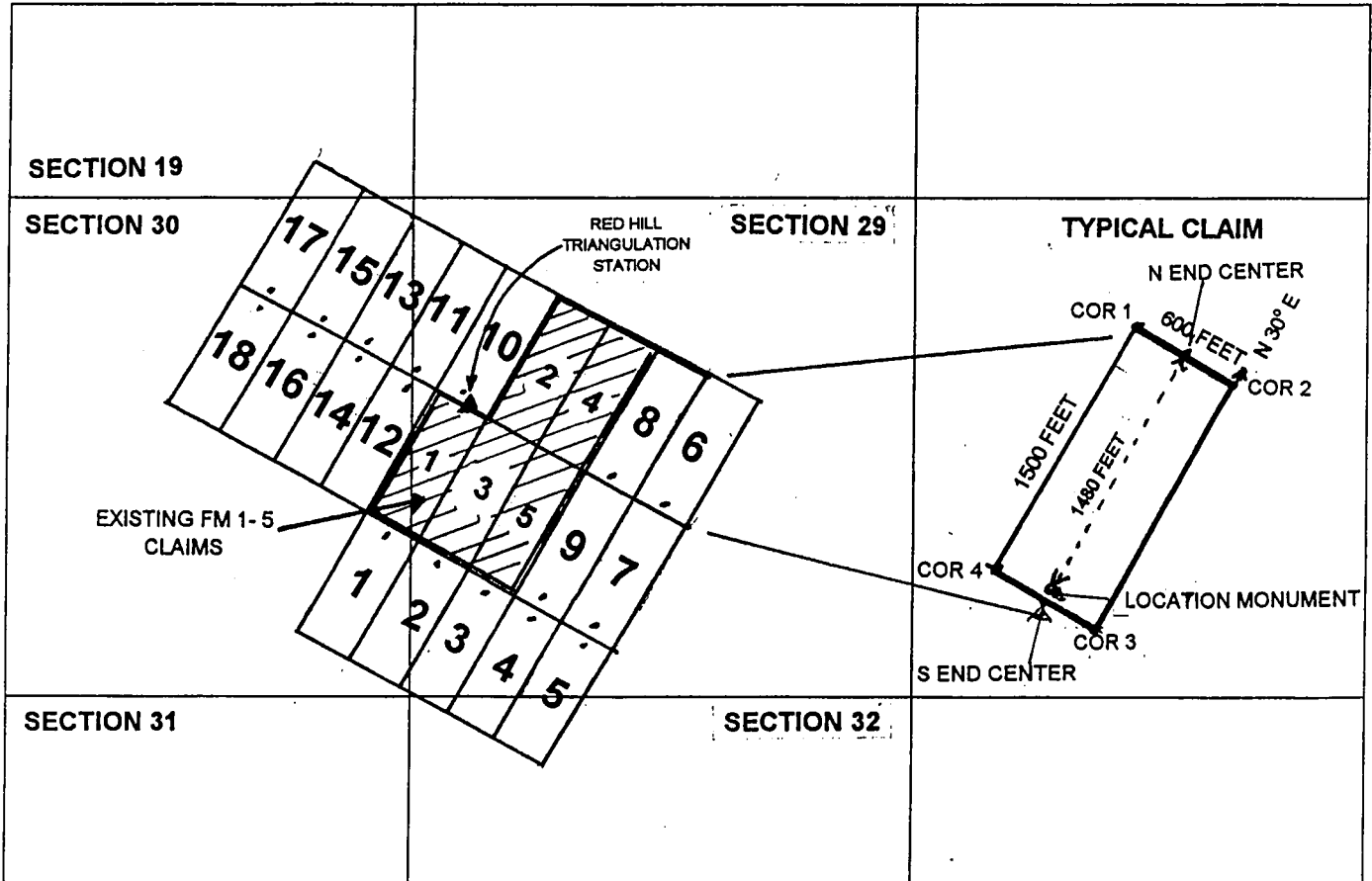
LOCATOR (s)

Paul A Pelke

RECEIVED
B.L.H.
ARIZONA STATE OFFICE
DEC 13 9 00 AM '00

AMB 355023

LODE MINING CLAIM MAP



Scale : 1" = 2000'

1. The above map depicts the **RED # 3** Lode mining claim, which is located in Section (s) 29, 30, 32, Township 23 South, Range 16 East, Gila and Salt River Base and Meridian, Santa Cruz County, Arizona.
2. The type of corner and location monuments used are as follows: 2" x 2" wooden posts extending 4' above the surface of the ground or 3' foot high rock monuments.
3. The bearings and distances in degrees and feet between claim corners are as depicted on the map.

LOCATION NOTICE FOR LODE MINING CLAIM

NOTICE IS HEREBY GIVEN that the RED # 4 lode mining claim has been located by PAUL A PELKE, whose current mailing address is 3033 CASHILL BLVD, RENO, NEVADA 89509, acting as agent for: ENER G CORP, 1530 WEST 10TH PLACE, TEMPE, ARIZONA, 85281

The general course of this claim is North 30° East, South 30° West and it is situated in Santa Cruz County, Arizona.

This claim is 1500 feet in length and 600 feet in width. This claim runs from the location monument on which this location notice is posted approximately 1480 feet in a S 30° W direction to the SSW end line and 20 feet in a N 30° E direction to the NNE end line. This claim is marked by six monuments, one at each corner and one at the center of each end line of the claim.

The location monument on which this notice is posted is situated within Section 29, Township 23 South, Range 16 East, Gila Salt River Base and Meridian, Arizona and this claim encompasses portions of the following quarter section (s), section (s), Township (s) and Range (s) SW 1/4 SEC 29, NW 1/4 SEC 32 T 23S, R 16E, Gila & Salt River Base and Meridian, Arizona.

The locality of this claim with reference to some natural object or permanent monument and additional information (if any) concerning its locality are as follows: the NW corner is approximately 2000 FEET, S 12° E

of the Red Hill Triangulation Station in Section 29, T 23 S., R 16 E of the G&SR B&M.

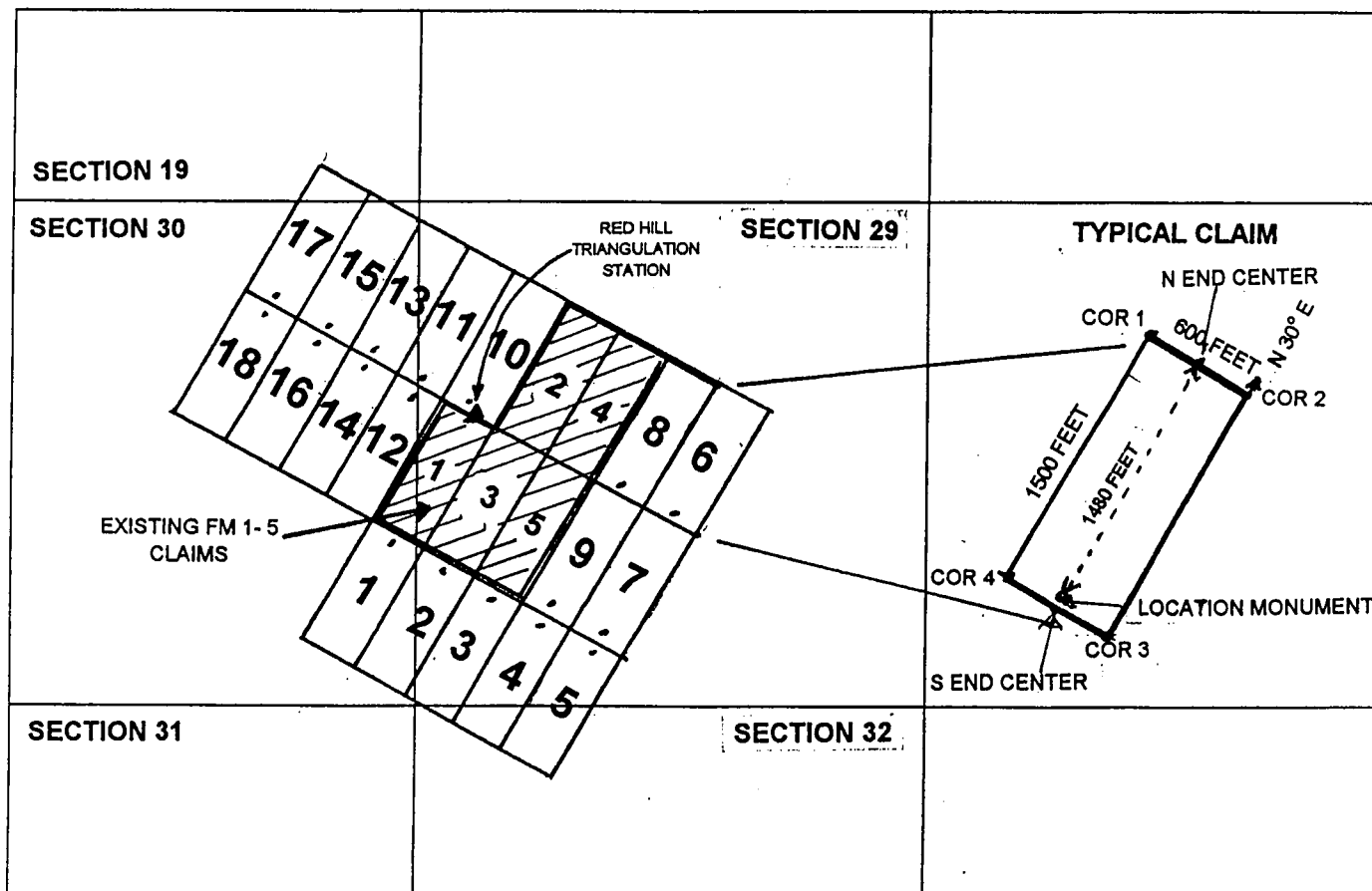
DATED AND POSTED on the ground this 21ST day of October 2000

LOCATOR (s)

Paul A Pelke

RECEIVED
B.L.M.
ARIZONA STATE OFFICE
DEC 13 9 00 AM '00

LODE MINING CLAIM MAP



Scale : 1" = 2000'

1. The above map depicts the **RED #** 4 Lode mining claim, which is located in Section (s) 29, 32, Township 23 South, Range 16 East, Gila and Salt River Base and Meridian, Santa Cruz County, Arizona.
2. The type of corner and location monuments used are as follows: 2" x 2" wooden posts extending 4' above the surface of the ground or 3' foot high rock monuments.
3. The bearings and distances in degrees and feet between claim corners are as depicted on the map.

LOCATION NOTICE FOR LODE MINING CLAIM

NOTICE IS HEREBY GIVEN that the RED # 5 lode mining claim has been located by PAUL A PELKE, whose current mailing address is 3033 CASHILL BLVD, RENO, NEVADA 89509, acting as agent for: ENER G CORP, 1530 WEST 10TH PLACE, TEMPE, ARIZONA, 85281

The general course of this claim is North 30° East, South 30° West and it is situated in Santa Cruz County, Arizona.

This claim is 1500 feet in length and 600 feet in width. This claim runs from the location monument on which this location notice is posted approximately 1480 feet in a S30°W direction to the SSW end line and 20 feet in a N30°E direction to the NNE end line. This claim is marked by six monuments, one at each corner and one at the center of each end line of the claim.

The location monument on which this notice is posted is situated within Section 29, Township 23 South, Range 16 East, Gila Salt River Base and Meridian, Arizona and this claim encompasses portions of the following quarter section (s), section (s), Township (s) and Range (s) SW 1/4 Sec 29, NW 1/4 Sec 32 T23S, R16E, Gila & Salt River Base and Meridian, Arizona.

The locality of this claim with reference to some natural object or permanent monument and additional information (if any) concerning its locality are as follows: the NW corner is approximately 2500 FEET S 22° E

of the Red Hill Triangulation Station in Section 29, T 23 S., R 16 E of the G&SR B&M.

DATED AND POSTED on the ground this 21ST day of October 2000

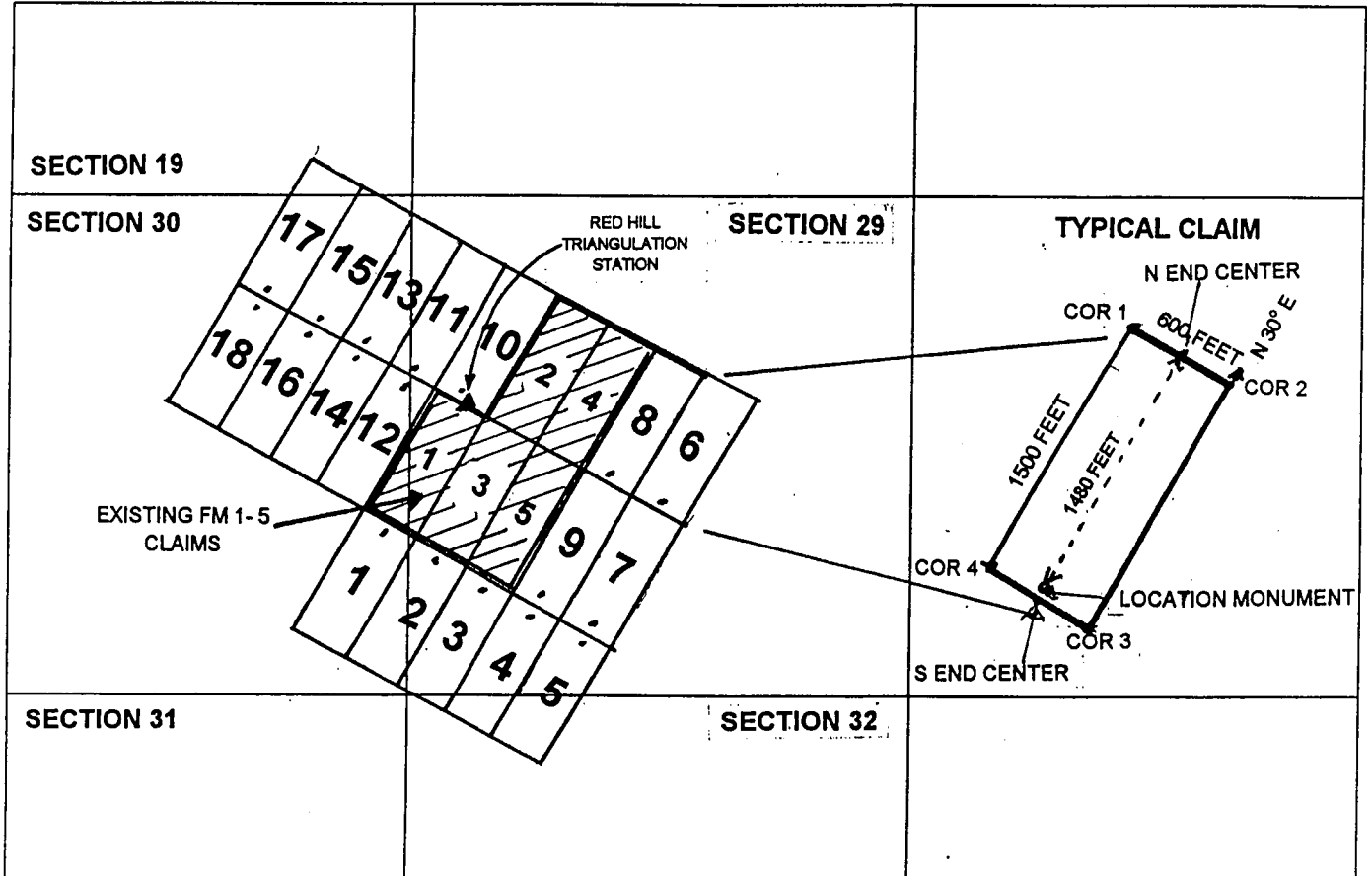
LOCATOR (s)

Paul A Pelke

RECEIVED
B.L.M.
ARIZONA STATE OFFICE
DEC 13 9 00 AM '00

570025

LODE MINING CLAIM MAP



Scale : 1" = 2000'

1. The above map depicts the **RED # 5** Lode mining claim, which is located in Section (s) 29, 32, Township 23 South, Range 16 East, Gila and Salt River Base and Meridian, Santa Cruz County, Arizona.
2. The type of corner and location monuments used are as follows: 2" x 2" wooden posts extending 4' above the surface of the ground or 3' foot high rock monuments.
3. The bearings and distances in degrees and feet between claim corners are as depicted on the map.

LOCATION NOTICE FOR LODE MINING CLAIM

NOTICE IS HEREBY GIVEN that the RED # 6 lode mining claim has been located by PAUL A PELKE, whose current mailing address is 3033 CASHILL BLVD, RENO, NEVADA 89509, acting as agent for: ENER G CORP, 1530 WEST 10TH PLACE, TEMPE, ARIZONA, 85281

The general course of this claim is North 30° East, South 30° West and it is situated in Santa Cruz County, Arizona.

This claim is 1500 feet in length and 600 feet in width. This claim runs from the location monument on which this location notice is posted approximately 1480 feet in a N30°E direction to the NNE end line and 20 feet in a S30°W direction to the SSW end line. This claim is marked by six monuments, one at each corner and one at the center of each end line of the claim.

The location monument on which this notice is posted is situated within Section 29, Township 23 South, Range 16 East, Gila Salt River Base and Meridian, Arizona and this claim encompasses portions of the following quarter section (s), section (s), Township (s) and Range (s) NE 1/4, SE 1/4, SW 1/4 SECTION 29 T23S, R16E, Gila & Salt River Base and Meridian, Arizona.

The locality of this claim with reference to some natural object or permanent monument and additional information (if any) concerning its locality are as follows: the NW corner is approximately

2550 FEET N 83° E

of the Red Hill Triangulation Station in Section 29, T 23 S., R 16 E of the G&SR B&M.

DATED AND POSTED on the ground this 21ST day of October 2000

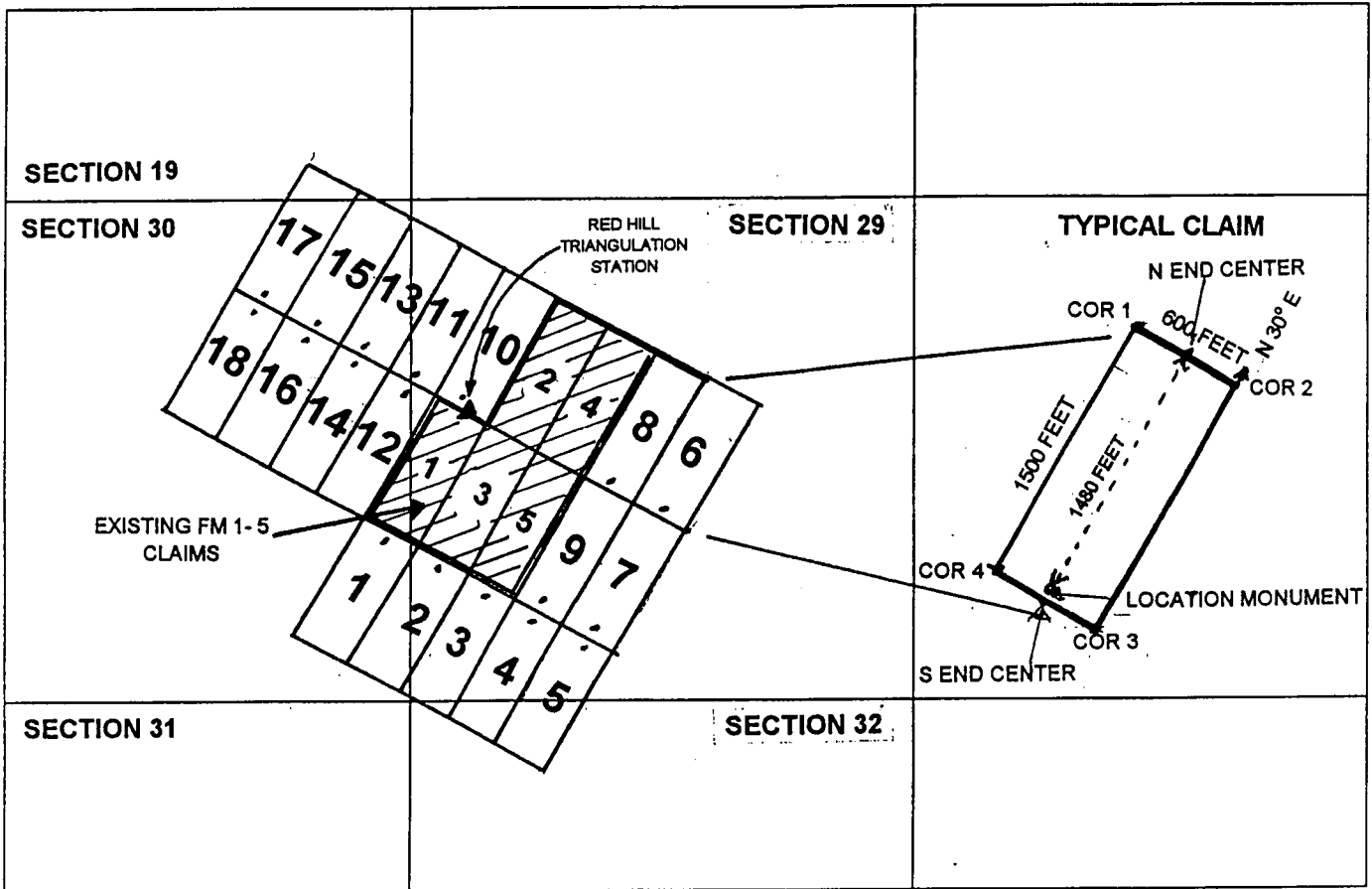
LOCATOR(s)

Paul A. Pelke

RECEIVED
BLM
ARIZONA STATE OFFICE
DEC 13 9 00 AM '00

92026

LODE MINING CLAIM MAP



Scale : 1" = 2000'

1. The above map depicts the **RED #** 6 Lode mining claim, which is located in Section (s) 29, Township 23 South, Range 16 East, Gila and Salt River Base and Meridian, Santa Cruz County, Arizona.
2. The type of corner and location monuments used are as follows: 2" x 2" wooden posts extending 4' above the surface of the ground or 3' foot high rock monuments.
3. The bearings and distances in degrees and feet between claim corners are as depicted on the map.

LOCATION NOTICE FOR LODE MINING CLAIM

NOTICE IS HEREBY GIVEN that the RED # 7 lode mining claim has been located by **PAUL A PELKE**, whose current mailing address is **3033 CASHILL BLVD, RENO, NEVADA 89509**, acting as agent for: **ENER G CORP, 1530 WEST 10TH PLACE, TEMPE, ARIZONA, 85281**

The general course of this claim is North 30° East, South 30° West and it is situated in Santa Cruz County, Arizona.

This claim is 1500 feet in length and 600 feet in width. This claim runs from the location monument on which this location notice is posted approximately 1480 feet in a N 30° E direction to the NNE end line and 20 feet in a S 30° W direction to the SSW end line. This claim is marked by six monuments, one at each corner and one at the center of each end line of the claim.

The location monument on which this notice is posted is situated within Section 29, Township 23 South, Range 16 East, Gila Salt River Base and Meridian, Arizona and this claim encompasses portions of the following quarter section (s), section (s), Township (s) and Range (s) SE 1/4, SW 1/4 SECTION 29 T 23 S R 16 E, Gila & Salt River Base and Meridian, Arizona.

The locality of this claim with reference to some natural object or permanent monument and additional information (if any) concerning its locality are as follows: the NW corner is approximately 2000 FEET S 60° E

of the Red Hill Triangulation Station in Section 29, T 23 S., R 16 E of the G&SR B&M.

DATED AND POSTED on the ground this 21ST day of October 2000

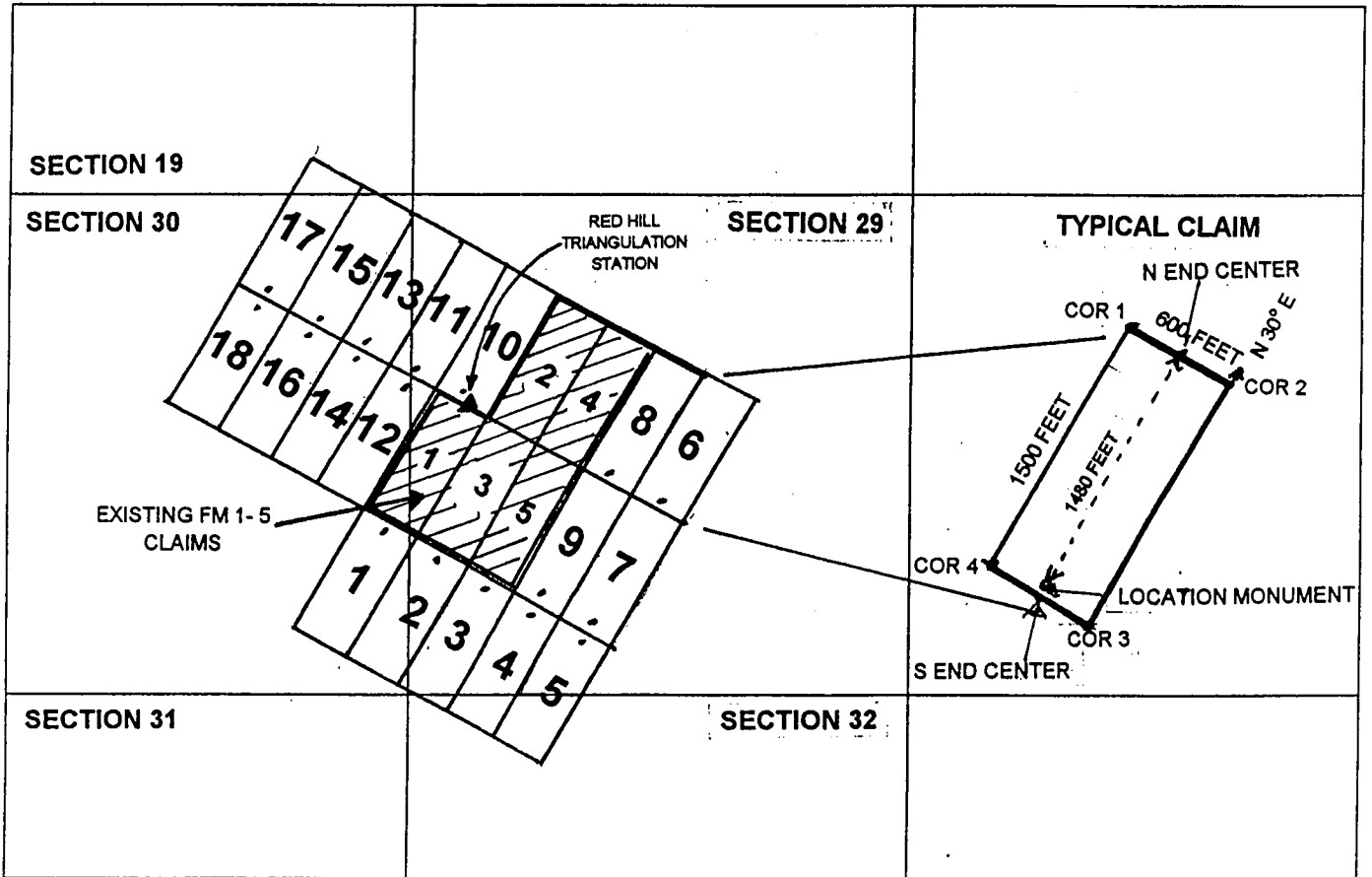
LOCATOR (s)

Paul Pelke

RECEIVED
B.L.H.
ARIZONA STATE OFFICE
DEC 13 9 00 AM '00

ANG 355027

LODE MINING CLAIM MAP



Scale : 1" = 2000'

1. The above map depicts the **RED # 7** Lode mining claim, which is located in Section (s) 29, Township 23 South, Range 16 East, Gila and Salt River Base and Meridian, Santa Cruz County, Arizona.
2. The type of corner and location monuments used are as follows: 2" x 2" wooden posts extending 4' above the surface of the ground or 3' foot high rock monuments.
3. The bearings and distances in degrees and feet between claim corners are as depicted on the map.

LOCATION NOTICE FOR LODE MINING CLAIM

NOTICE IS HEREBY GIVEN that the RED # 8 lode mining claim has been located by PAUL A PELKE, whose current mailing address is 3033 CASHILL BLVD, RENO, NEVADA 89509, acting as agent for: ENER G CORP, 1530 WEST 10TH PLACE, TEMPE, ARIZONA, 85281

The general course of this claim is North 30° East, South 30° West and it is situated in Santa Cruz County, Arizona.

This claim is 1500 feet in length and 600 feet in width. This claim runs from the location monument on which this location notice is posted approximately 1480 feet in a N30°E direction to the NNE end line and 20 feet in a S30°W direction to the SSW end line. This claim is marked by six monuments, one at each corner and one at the center of each end line of the claim.

The location monument on which this notice is posted is situated within Section 29, Township 23 South, Range 16 East, Gila Salt River Base and Meridian, Arizona and this claim encompasses portions of the following quarter section (s), section (s), Township (s) and Range (s) ALL SECTION 29 T23S R16E, Gila & Salt River Base and Meridian, Arizona.

The locality of this claim with reference to some natural object or permanent monument and additional information (if any) concerning its locality are as follows: the NW corner is approximately 2100 FEET N 79° E

of the Red Hill Triangulation Station in Section 29, T 23 S., R 16 E of the G&SR B&M.

DATED AND POSTED on the ground this 21st day of October 2000

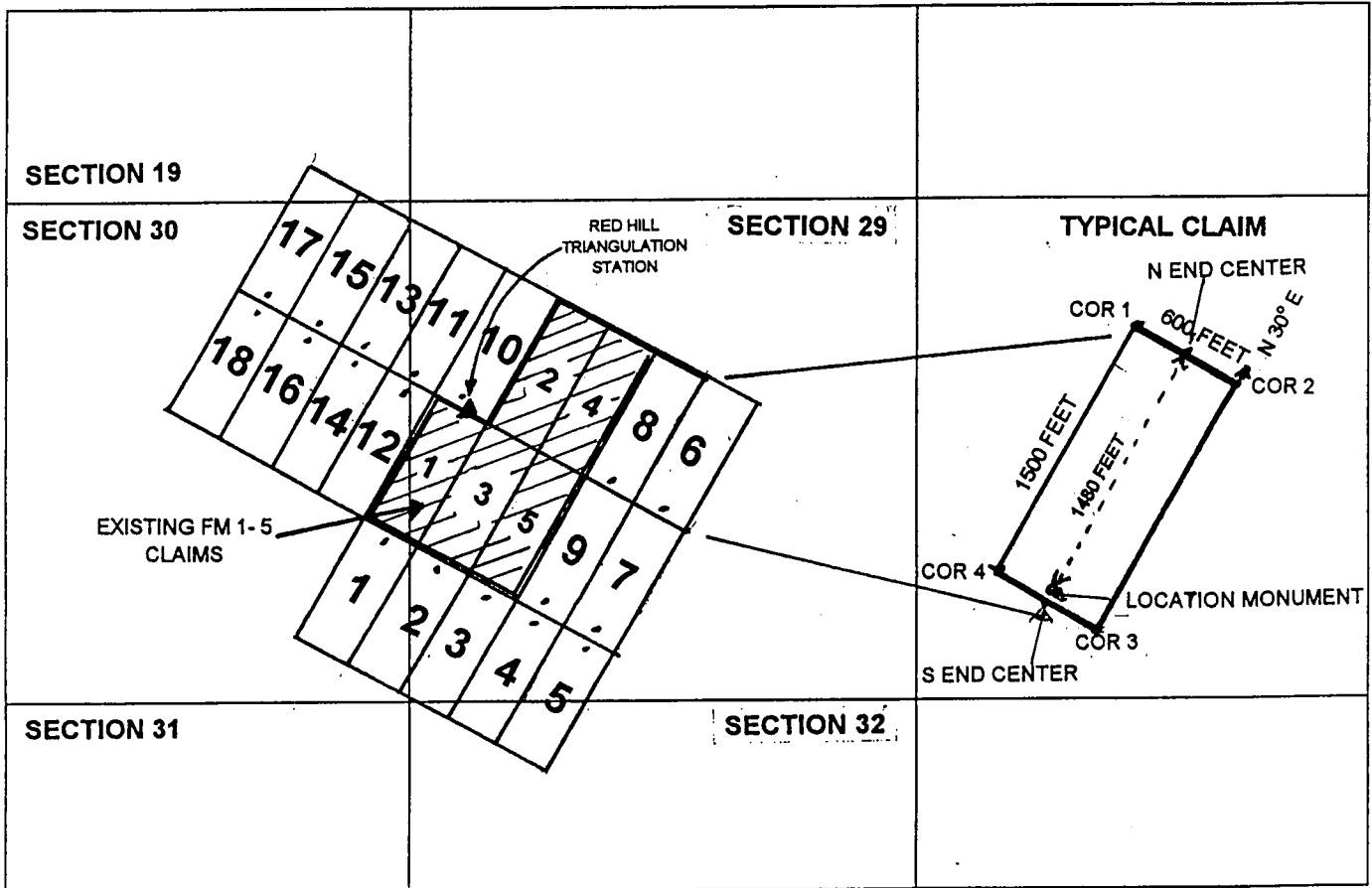
LOCATOR (s)

Paul A Pelke

RECEIVED
B.L.M.
ARIZONA STATE OFFICE
DEC 13 9 00 AM '00

AMG 355028

LODE MINING CLAIM MAP



Scale : 1" = 2000'

1. The above map depicts the **RED #** 8 Lode mining claim, which is located in Section (s) 29, Township 23 South, Range 16 East, Gila and Salt River Base and Meridian, Santa Cruz County, Arizona.
2. The type of corner and location monuments used are as follows: 2" x 2" wooden posts extending 4' above the surface of the ground or 3' foot high rock monuments.
3. The bearings and distances in degrees and feet between claim corners are as depicted on the map.

LOCATION NOTICE FOR LODE MINING CLAIM

NOTICE IS HEREBY GIVEN that the RED # 9 lode mining claim has been located by PAUL A PELKE, whose current mailing address is 3033 CASHILL BLVD, RENO, NEVADA 89509, acting as agent for: ENER G CORP, 1530 WEST 10TH PLACE, TEMPE, ARIZONA, 85281

The general course of this claim is North 30° East, South 30° West and it is situated in Santa Cruz County, Arizona.

This claim is 1500 feet in length and 600 feet in width. This claim runs from the location monument on which this location notice is posted approximately 1480 feet in a N30°E direction to the NNE end line and 20 feet in a S30°W direction to the SSW end line. This claim is marked by six monuments, one at each corner and one at the center of each end line of the claim.

The location monument on which this notice is posted is situated within Section 29, Township 23 South, Range 16 East, Gila Salt River Base and Meridian, Arizona and this claim encompasses portions of the following quarter section (s), section (s), Township (s) and Range (s) SW 1/4 SECTION 29 T23S R16E, Gila & Salt River Base and Meridian, Arizona.

The locality of this claim with reference to some natural object or permanent monument and additional information (if any) concerning its locality are as follows: the NW corner is approximately 1400 FEET S 60° E

of the Red Hill Triangulation Station in Section 29, T 23 S., R 16 E of the G&SR B&M.

DATED AND POSTED on the ground this 21ST day of October 2000

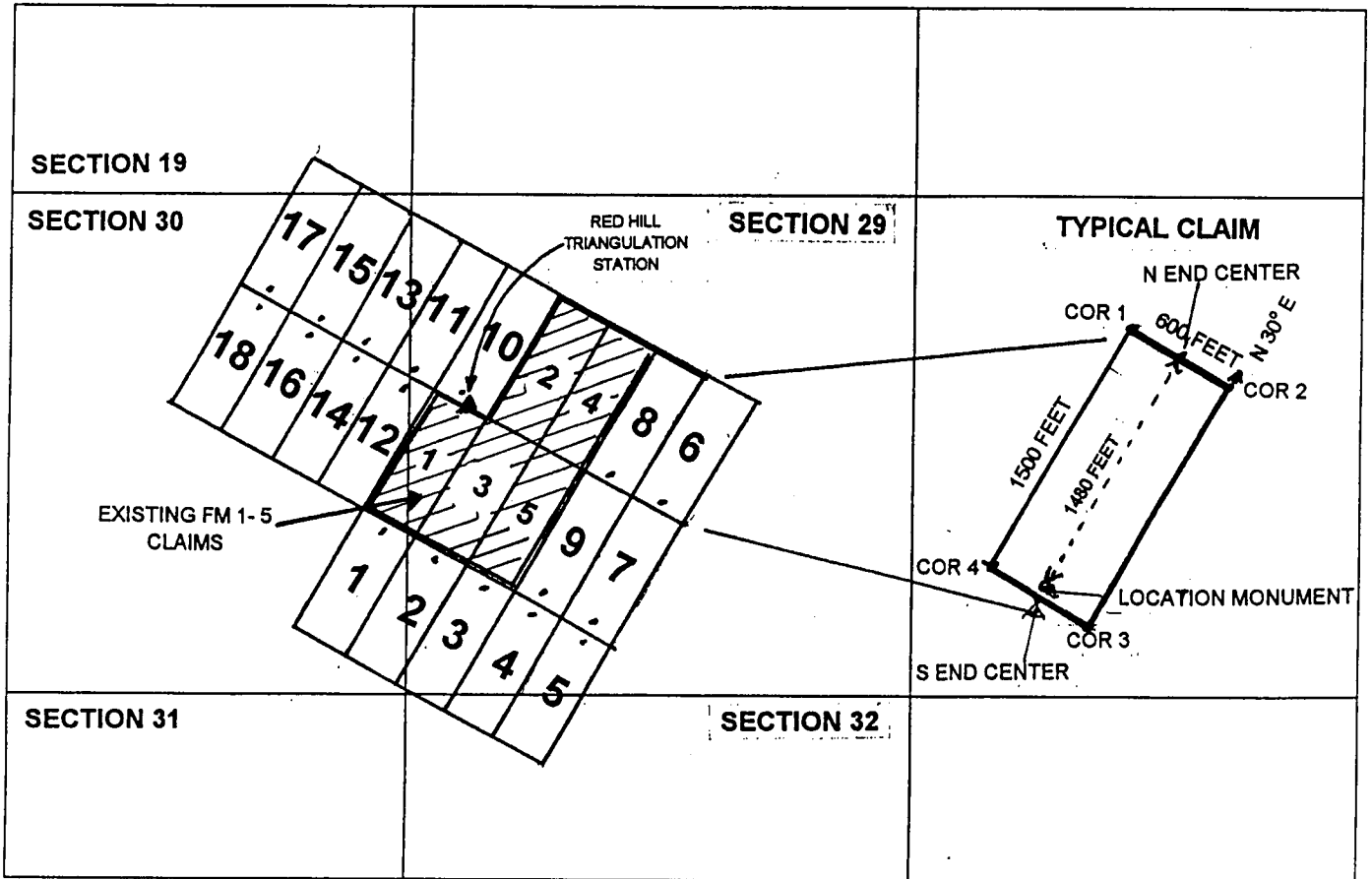
LOCATOR (s)

Paul A Pelke

RECEIVED
B.L.M.
ARIZONA STATE OFFICE
DEC 13 9 00 AM '00

AMC 355029

LODE MINING CLAIM MAP



Scale : 1" = 2000'

1. The above map depicts the **RED #** 9 Lode mining claim, which is located in Section (s) 29, Township 23 South, Range 16 East, Gila and Salt River Base and Meridian, Santa Cruz County, Arizona.

2. The type of corner and location monuments used are as follows: 2" x 2" wooden posts extending 4' above the surface of the ground or 3' foot high rock monuments.

3. The bearings and distances in degrees and feet between claim corners are as depicted on the map.

LOCATION NOTICE FOR LODE MINING CLAIM

NOTICE IS HEREBY GIVEN that the RED # 10 lode mining claim has been located by **PAUL A PELKE**, whose current mailing address is **3033 CASHILL BLVD, RENO, NEVADA 89509**, acting as agent for: **ENER G CORP, 1530 WEST 10TH PLACE, TEMPE, ARIZONA, 85281**

The general course of this claim is North 30° East, South 30° West and it is situated in Santa Cruz County, Arizona.

This claim is 1500 feet in length and 600 feet in width. This claim runs from the location monument on which this location notice is posted approximately 1480 feet in a N 30° E direction to the NNE end line and 20 feet in a S 30° W direction to the SSW end line. This claim is marked by six monuments, one at each corner and one at the center of each end line of the claim.

The location monument on which this notice is posted is situated within Section 29, Township 23 South, Range 16 East, Gila Salt River Base and Meridian, Arizona and this claim encompasses portions of the following quarter section (s), section (s), Township (s) and Range (s) NW 1/4 SECTION 29 T23S R16E, Gila & Salt River Base and Meridian, Arizona.

The locality of this claim with reference to some natural object or permanent monument and additional information (if any) concerning its locality are as follows: the NW corner is approximately 1600 FEET, N 16° E of the Red Hill Triangulation Station in Section 29, T 23 S., R 16 E of the G&SR B&M.

DATED AND POSTED on the ground this 22ND day of October 2000

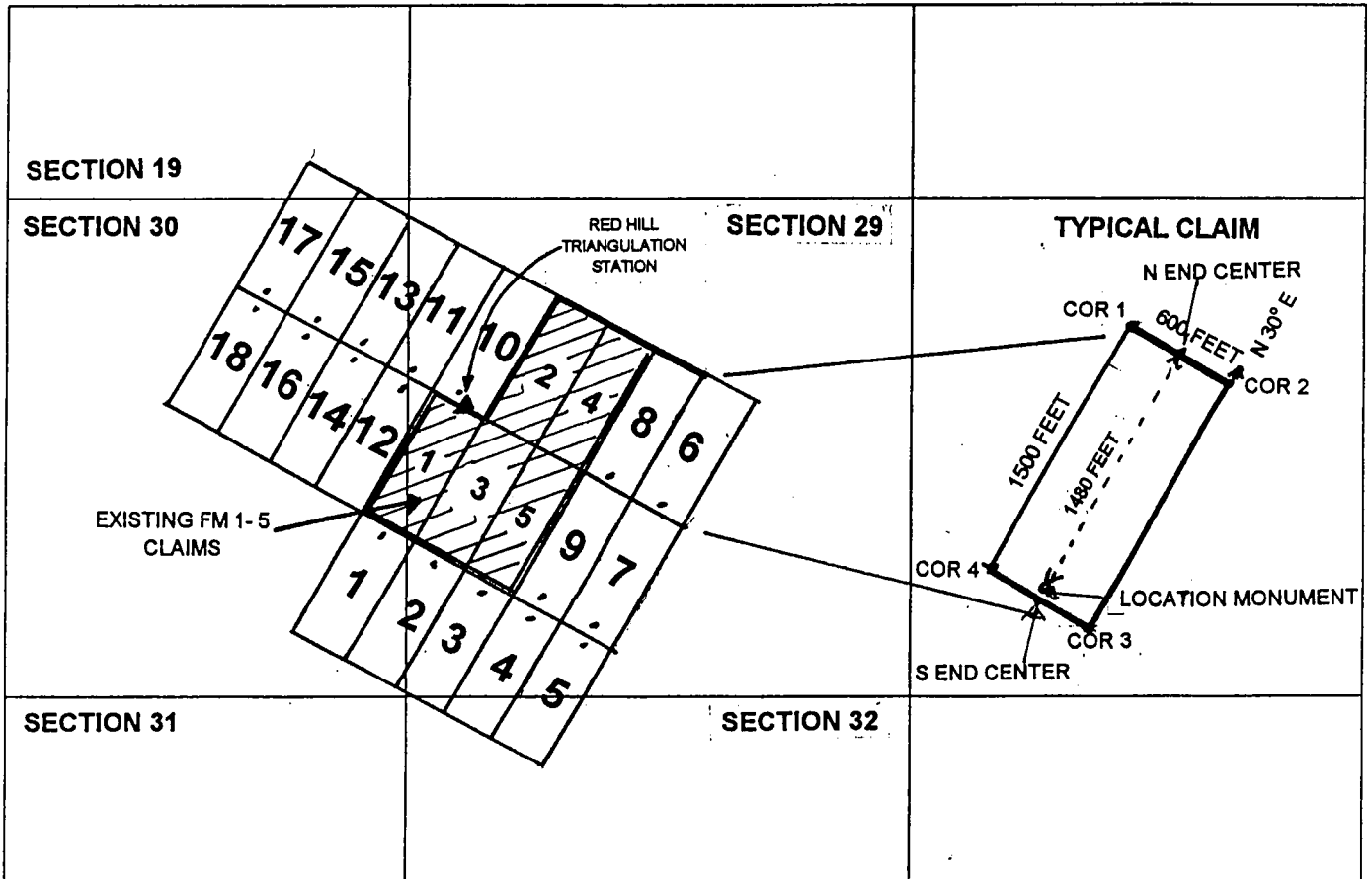
LOCATOR (s)

Paul A Pelke

RECEIVED
B.L.M.
ARIZONA STATE OFFICE
DEC 13 9 00 AM '00

AMC 355030

LODE MINING CLAIM MAP



Scale : 1" = 2000'

1. The above map depicts the **RED # 10** Lode mining claim, which is located in Section (s) 29, Township 23 South, Range 16 East, Gila and Salt River Base and Meridian, Santa Cruz County, Arizona.
2. The type of corner and location monuments used are as follows: 2" x 2" wooden posts extending 4' above the surface of the ground or 3' foot high rock monuments.
3. The bearings and distances in degrees and feet between claim corners are as depicted on the map.

LOCATION NOTICE FOR LODE MINING CLAIM

NOTICE IS HEREBY GIVEN that the RED # 11 lode mining claim has been located by PAUL A PELKE, whose current mailing address is 3033 CASHILL BLVD, RENO, NEVADA 89509, acting as agent for: ENER G CORP, 1530 WEST 10TH PLACE, TEMPE, ARIZONA, 85281

The general course of this claim is North 30° East, South 30° West and it is situated in Santa Cruz County, Arizona.

This claim is 1500 feet in length and 600 feet in width. This claim runs from the location monument on which this location notice is posted approximately 1480 feet in a N 30° E direction to the NNE end line and 20 feet in a S 30° W direction to the SSW end line. This claim is marked by six monuments, one at each corner and one at the center of each end line of the claim.

The location monument on which this notice is posted is situated within Section 29, Township 23 South, Range 16 East, Gila Salt River Base and Meridian, Arizona and this claim encompasses portions of the following quarter section (s), section (s), Township (s) and Range (s) NW 1/4 SECTION 29, NE 1/4 SECTION 30 T23S R16E, Gila & Salt River Base and Meridian, Arizona.

The locality of this claim with reference to some natural object or permanent monument and additional information (if any) concerning its locality are as follows: the NW corner is approximately 1800 FEET N 30 W

of the Red Hill Triangulation Station in Section 29, T 23 S., R 16 E of the G&SR B&M.

DATED AND POSTED on the ground this 22ND day of October 2000

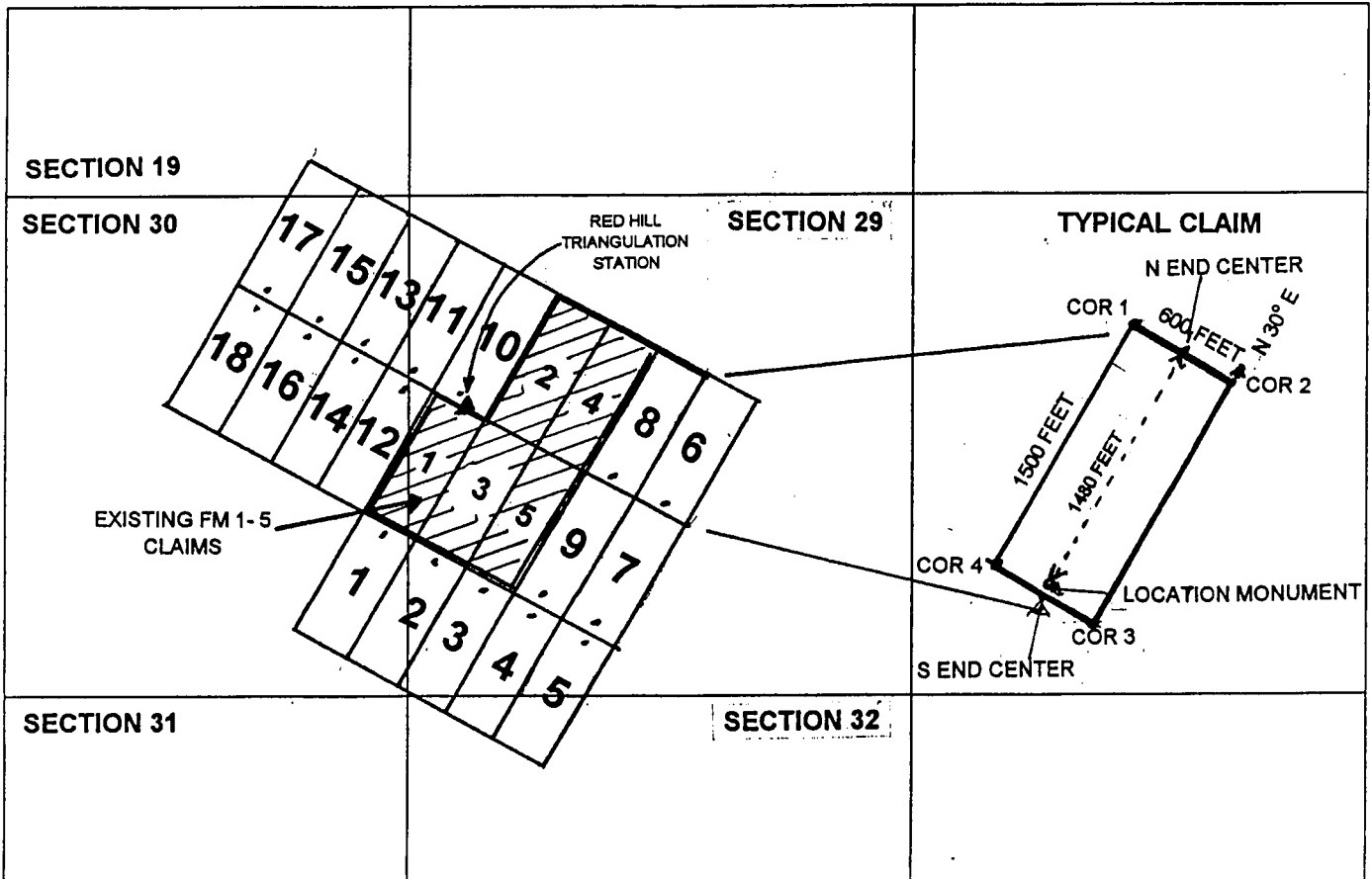
LOCATOR (s)

Paul A Pelke

RECEIVED
B.L.M.
ARIZONA STATE OFFICE
DEC 13 9 01 AM '00

AMC 355031

LODE MINING CLAIM MAP



Scale : 1" = 2000'

1. The above map depicts the **RED #** 11 Lode mining claim, which is located in Section (s) 29, 30 , Township 23 South, Range 16 East, Gila and Salt River Base and Meridian, Santa Cruz County, Arizona.
2. The type of corner and location monuments used are as follows: 2" x 2" wooden posts extending 4' above the surface of the ground or 3' foot high rock monuments.
3. The bearings and distances in degrees and feet between claim corners are as depicted on the map.

LOCATION NOTICE FOR LODE MINING CLAIM

NOTICE IS HEREBY GIVEN that the RED # 12 lode mining claim has been located by **PAUL A PELKE**, whose current mailing address is **3033 CASHILL BLVD, RENO, NEVADA 89509**, acting as agent for: **ENER G CORP, 1530 WEST 10TH PLACE, TEMPE, ARIZONA, 85281**

The general course of this claim is North 30° East, South 30° West and it is situated in Santa Cruz County, Arizona.

This claim is 1500 feet in length and 600 feet in width. This claim runs from the location monument on which this location notice is posted approximately 1480 feet in a S 30° W direction to the SSW end line and 20 feet in a N 30° E direction to the NNE end line. This claim is marked by six monuments, one at each corner and one at the center of each end line of the claim.

The location monument on which this notice is posted is situated within Section 30, Township 23 South, Range 16 East, Gila Salt River Base and Meridian, Arizona and this claim encompasses portions of the following quarter section (s), section (s), Township (s) and Range (s) NW 1/4 SECTION 29, NE 1/4 SECTION 30, SE 1/4 SECTION 30 T23S, R16E, Gila & Salt River Base and Meridian, Arizona.

The locality of this claim with reference to some natural object or permanent monument and additional information (if any) concerning its locality are as follows: the NW corner is approximately

1000 FEET N 60° W
of the Red Hill Triangulation Station in Section 29, T 23 S., R 16 E of the G&SR B&M.

DATED AND POSTED on the ground this 22nd day of October 2000

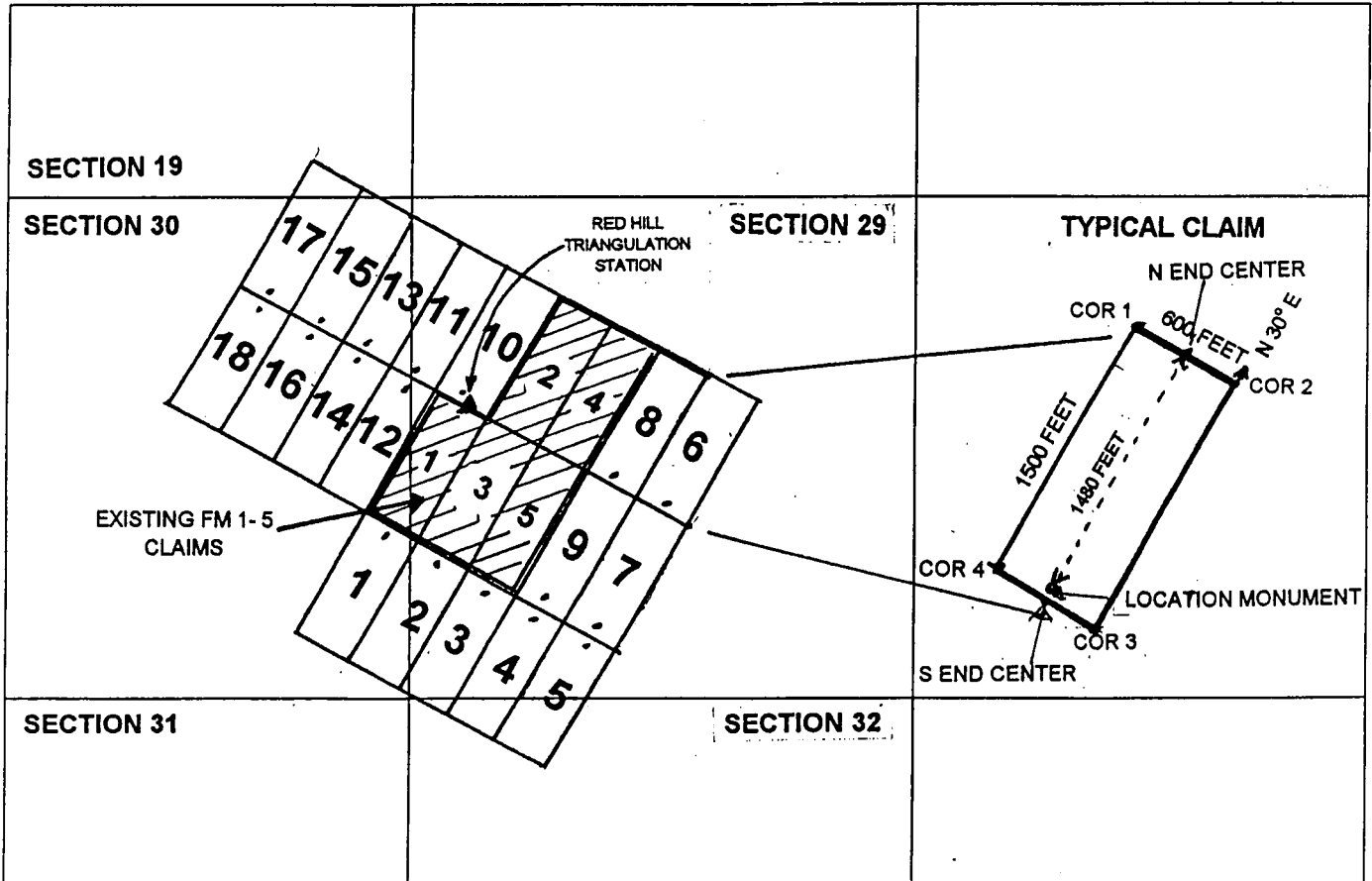
LOCATOR (s)

Paul A Pelke

RECEIVED
B.L.M.
ARIZONA STATE OFFICE
DEC 13 9 07 AM '00

AMC 355032

LODE MINING CLAIM MAP



Scale : 1" = 2000'

1. The above map depicts the RED # 12 Lode mining claim, which is located in Section (s) 29, 30 , Township 23 South, Range 16 East, Gila and Salt River Base and Meridian, Santa Cruz County, Arizona.
2. The type of corner and location monuments used are as follows: 2" x 2" wooden posts extending 4' above the surface of the ground or 3' foot high rock monuments.
3. The bearings and distances in degrees and feet between claim corners are as depicted on the map.

LOCATION NOTICE FOR LODE MINING CLAIM

NOTICE IS HEREBY GIVEN that the RED # 13 lode mining claim has been located by PAUL A PELKE, whose current mailing address is 3033 CASHILL BLVD, RENO, NEVADA 89509, acting as agent for: ENER G CORP, 1530 WEST 10TH PLACE, TEMPE, ARIZONA, 85281

The general course of this claim is North 30° East, South 30° West and it is situated in Santa Cruz County, Arizona.

This claim is 1500 feet in length and 600 feet in width. This claim runs from the location monument on which this location notice is posted approximately 1480 feet in a N 30° E direction to the NNE end line and 20 feet in a S 30° W direction to the SW end line. This claim is marked by six monuments, one at each corner and one at the center of each end line of the claim.

The location monument on which this notice is posted is situated within Section 30, Township 23 South, Range 16 East, Gila Salt River Base and Meridian, Arizona and this claim encompasses portions of the following quarter section (s), section (s), Township (s) and Range (s) NW 1/4 SECTION 29, NE 1/4 SECTION 30 T23S R16E, Gila & Salt River Base and Meridian, Arizona.

The locality of this claim with reference to some natural object or permanent monument and additional information (if any) concerning its locality are as follows: the NW corner is approximately 2100 FEET N 17° W

of the Red Hill Triangulation Station in Section 29, T 23 S., R 16 E of the G&SR B&M.

DATED AND POSTED on the ground this 22nd day of October 2000

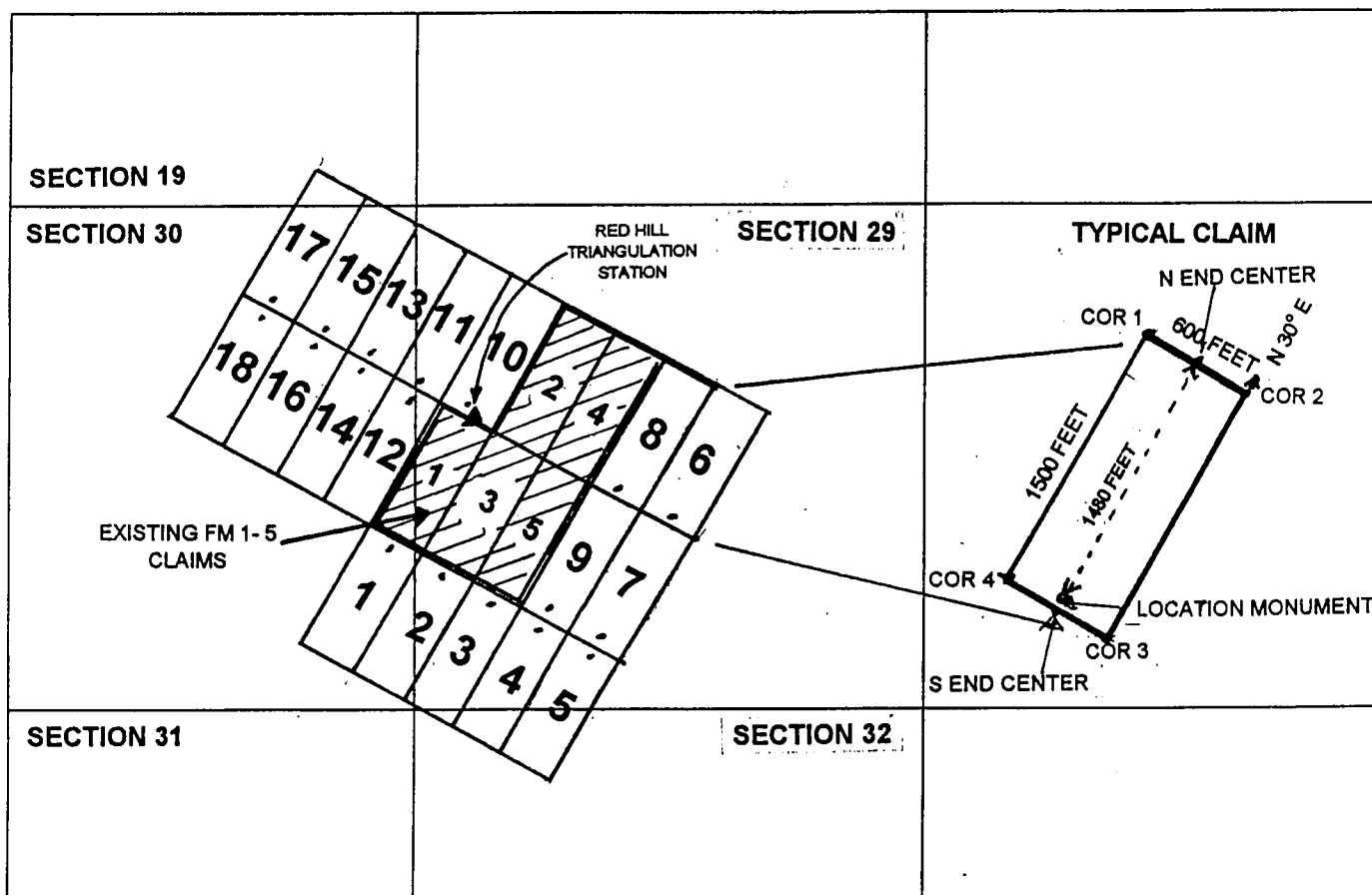
LOCATOR (s)

Paul Pelke

RECEIVED
B.L.M.
ARIZONA STATE OFFICE
DEC 13 9 07 AM '00

AMC 355033

LODE MINING CLAIM MAP



Scale : 1" = 2000'

1. The above map depicts the **RED # 13** Lode mining claim, which is located in Section (s) 29, 30, Township 23 South, Range 16 East, Gila and Salt River Base and Meridian, Santa Cruz County, Arizona.
2. The type of corner and location monuments used are as follows: 2" x 2" wooden posts extending 4' above the surface of the ground or 3' foot high rock monuments.
3. The bearings and distances in degrees and feet between claim corners are as depicted on the map.

LOCATION NOTICE FOR LODE MINING CLAIM

NOTICE IS HEREBY GIVEN that the RED # 14 lode mining claim has been located by PAUL A PELKE, whose current mailing address is 3033 CASHILL BLVD, RENO, NEVADA 89509, acting as agent for: ENER G CORP, 1530 WEST 10TH PLACE, TEMPE, ARIZONA, 85281

The general course of this claim is North 30° East, South 30° West and it is situated in Santa Cruz County, Arizona.

This claim is 1500 feet in length and 600 feet in width. This claim runs from the location monument on which this location notice is posted approximately 1480 feet in a S 30° W direction to the SSW end line and 20 feet in a N 30° E direction to the NNE end line. This claim is marked by six monuments, one at each corner and one at the center of each end line of the claim.

The location monument on which this notice is posted is situated within Section 30, Township 23 South, Range 16 East, Gila Salt River Base and Meridian, Arizona and this claim encompasses portions of the following quarter section (s), section (s), Township (s) and Range (s) NE 1/4, SE 1/4 SECTION 30 T 23 S R 16 E, Gila & Salt River Base and Meridian, Arizona.

The locality of this claim with reference to some natural object or permanent monument and additional information (if any) concerning its locality are as follows: the NW corner is approximately 1600 FEET N 60° W of the Red Hill Triangulation Station in Section 29, T 23 S., R 16 E of the G&SR B&M.

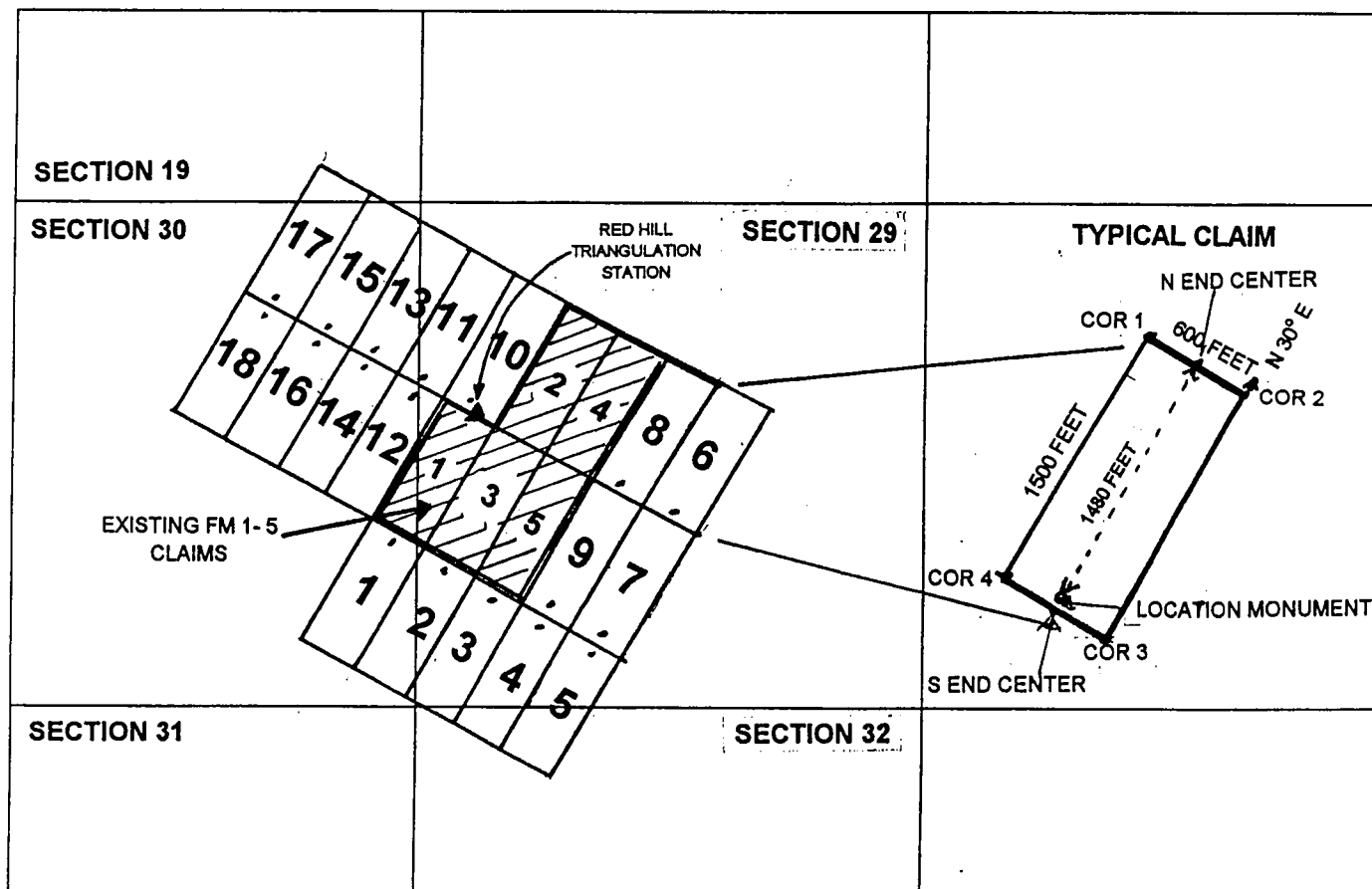
DATED AND POSTED on the ground this 22ND day of October 2000

LOCATOR (s)
Paul A Pelke

RECEIVED
B.L.M.
ARIZONA STATE OFFICE
DEC 13 9 01 AM '00

ANC 355034

LODE MINING CLAIM MAP



Scale : 1" = 2000'

1. The above map depicts the RED # 14 Lode mining claim, which is located in Section (s) 30, Township 23 South, Range 16 East, Gila and Salt River Base and Meridian, Santa Cruz County, Arizona.
2. The type of corner and location monuments used are as follows: 2" x 2" wooden posts extending 4' above the surface of the ground or 3' foot high rock monuments.
3. The bearings and distances in degrees and feet between claim corners are as depicted on the map.

LOCATION NOTICE FOR LODE MINING CLAIM

NOTICE IS HEREBY GIVEN that the RED # 15 lode mining claim has been located by **PAUL A PELKE**, whose current mailing address is **3033 CASHILL BLVD, RENO, NEVADA 89509**, acting as agent for: **ENER G CORP, 1530 WEST 10TH PLACE, TEMPE, ARIZONA, 85281**

The general course of this claim is North 30° East, South 30° West and it is situated in Santa Cruz County, Arizona.

This claim is 1500 feet in length and 600 feet in width. This claim runs from the location monument on which this location notice is posted approximately 1480 feet in a N 30° E direction to the NNE end line and 20 feet in a S 30° W direction to the SSW end line. This claim is marked by six monuments, one at each corner and one at the center of each end line of the claim.

The location monument on which this notice is posted is situated within Section 30, Township 23 South, Range 16 East, Gila Salt River Base and Meridian, Arizona and this claim encompasses portions of the following quarter section (s), section (s), Township (s) and Range (s) SE 1/4 SECTION 19, NE 1/4 SECTION 30 T 23 S, R 16 E, Gila & Salt River Base and Meridian, Arizona.

The locality of this claim with reference to some natural object or permanent monument and additional information (if any) concerning its locality are as follows: the NW corner is approximately 2650 FEET N 26° W

of the Red Hill Triangulation Station in Section 29, T 23 S., R 16 E of the G&SR B&M.

DATED AND POSTED on the ground this 23rd day of October 2000

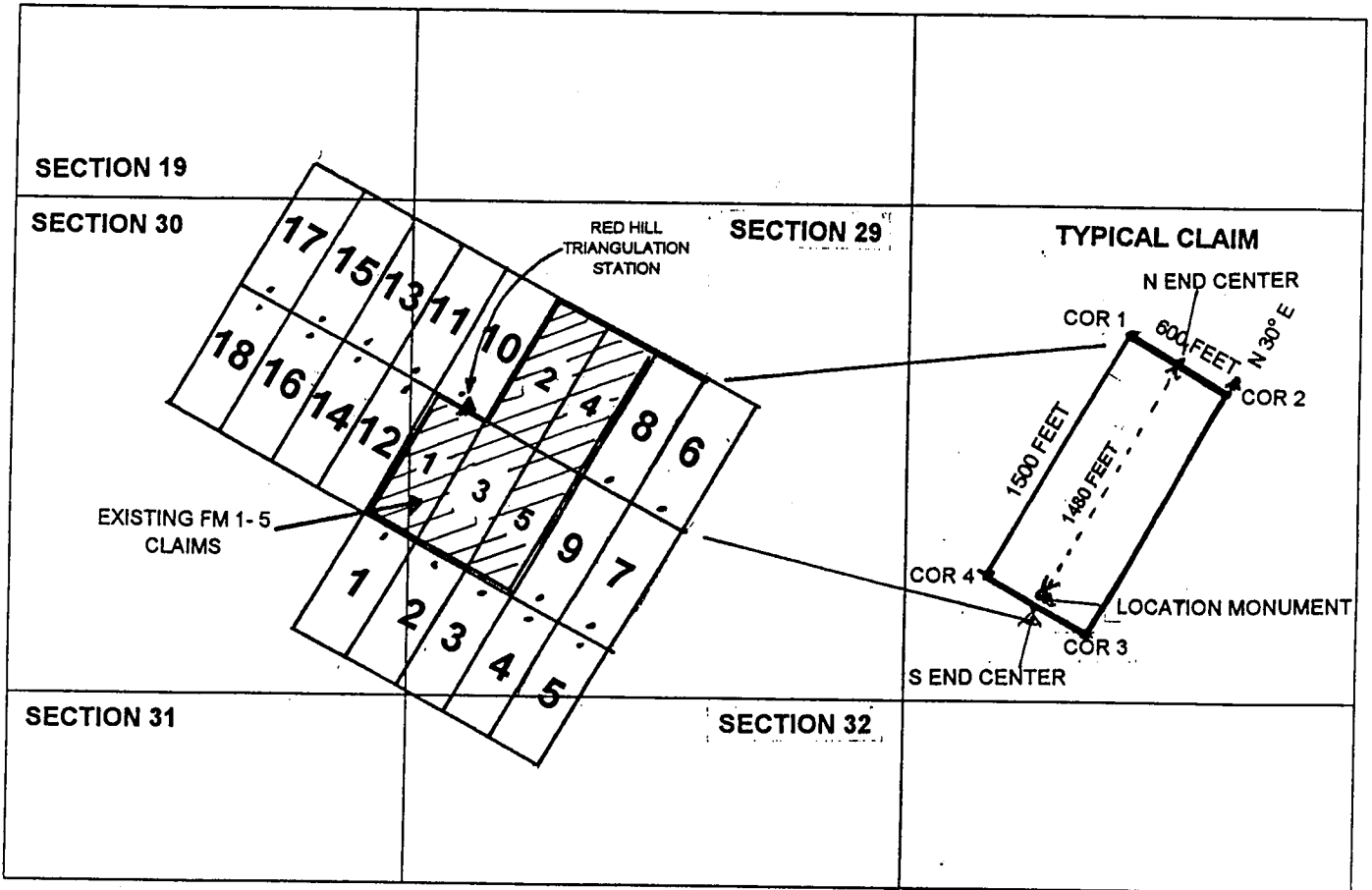
LOCATOR (s)

Paul Pelke

RECEIVED
B.L.M.
ARIZONA STATE OFFICE
JEC 13 9 01 AM '00

AMB 355035

LODE MINING CLAIM MAP



Scale : 1" = 2000'

1. The above map depicts the **RED # 15** Lode mining claim, which is located in Section (s) 19, 30 , Township 23 South, Range 16 East, Gila and Salt River Base and Meridian, Santa Cruz County, Arizona.
2. The type of corner and location monuments used are as follows: 2" x 2" wooden posts extending 4' above the surface of the ground or 3' foot high rock monuments.
3. The bearings and distances in degrees and feet between claim corners are as depicted on the map.

LOCATION NOTICE FOR LODE MINING CLAIM

NOTICE IS HEREBY GIVEN that the RED # 16 lode mining claim has been located by PAUL A PELKE, whose current mailing address is 3033 CASHILL BLVD, RENO, NEVADA 89509, acting as agent for: ENER G CORP, 1530 WEST 10TH PLACE, TEMPE, ARIZONA, 85281

The general course of this claim is North 30° East, South 30° West and it is situated in Santa Cruz County, Arizona.

This claim is 1500 feet in length and 600 feet in width. This claim runs from the location monument on which this location notice is posted approximately 1480 feet in a S 30° W direction to the SSW end line and 20 feet in a N 30° E direction to the NINE end line. This claim is marked by six monuments, one at each corner and one at the center of each end line of the claim.

The location monument on which this notice is posted is situated within Section 30, Township 23 South, Range 16 East, Gila Salt River Base and Meridian, Arizona and this claim encompasses portions of the following quarter section (s), section (s), Township (s) and Range (s) NE 1/4, SE 1/4 SECTION 30 T23S R16E, Gila & Salt River Base and Meridian, Arizona.

The locality of this claim with reference to some natural object or permanent monument and additional information (if any) concerning its locality are as follows: the NW corner is approximately 2200 FEET N 60° W of the Red Hill Triangulation Station in Section 29, T 23 S., R 16 E of the G&SR B&M.

DATED AND POSTED on the ground this 23RD day of October 2000

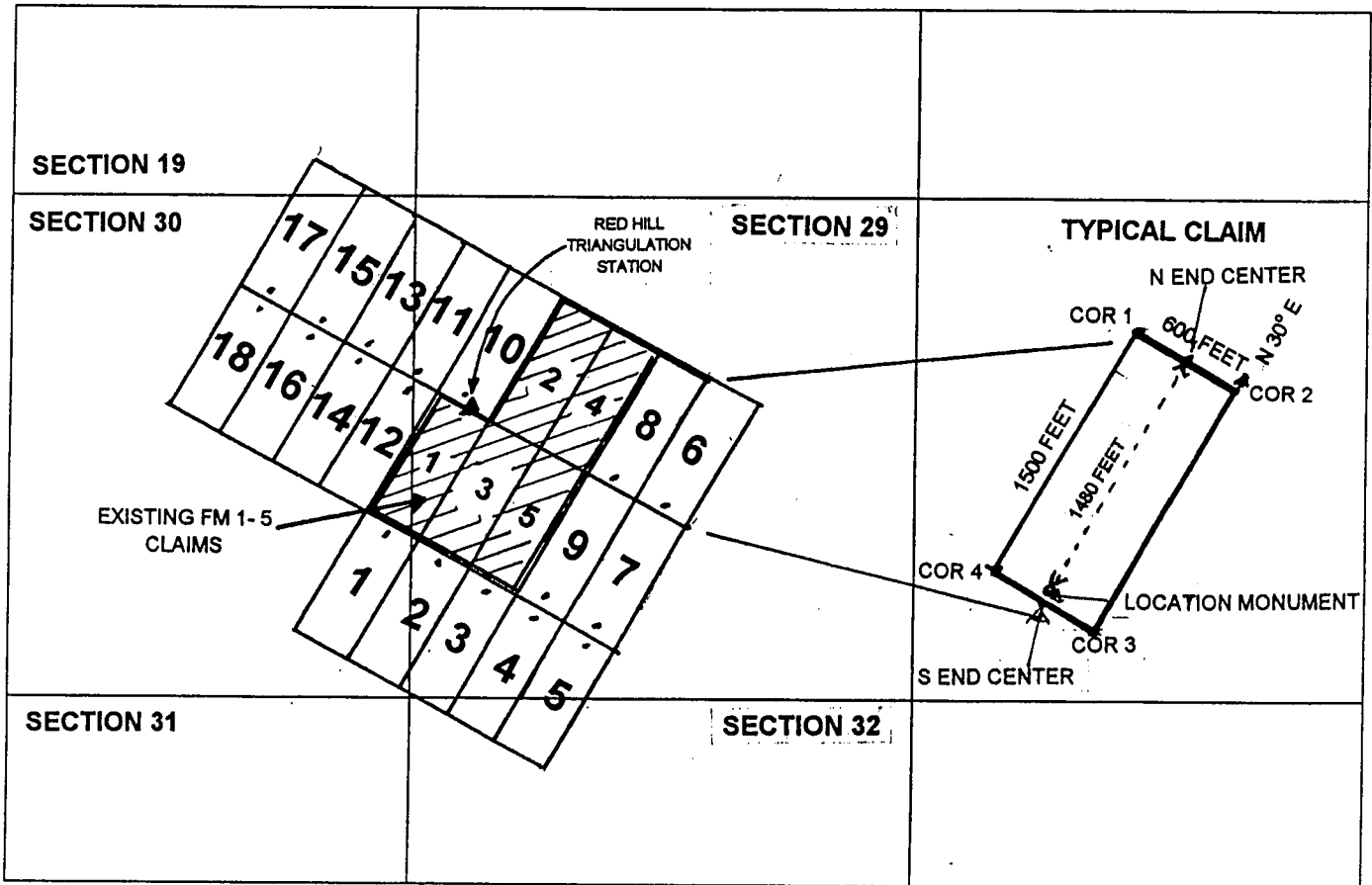
LOCATOR (s)

Paul A Pelke

RECEIVED
B.L.M.
ARIZONA STATE OFFICE
DEC 13 9 01 AM '00

AMC 355036

LODE MINING CLAIM MAP



Scale : 1" = 2000'

1. The above map depicts the **RED #** 16 Lode mining claim, which is located in Section (s) 30, Township 23 South, Range 16 East, Gila and Salt River Base and Meridian, Santa Cruz County, Arizona.
2. The type of corner and location monuments used are as follows: 2" x 2" wooden posts extending 4' above the surface of the ground or 3' foot high rock monuments.
3. The bearings and distances in degrees and feet between claim corners are as depicted on the map.

LOCATION NOTICE FOR LODE MINING CLAIM

NOTICE IS HEREBY GIVEN that the RED # 17 lode mining claim has been located by PAUL A PELKE, whose current mailing address is 3033 CASHILL BLVD, RENO, NEVADA 89509, acting as agent for: ENER G CORP, 1530 WEST 10TH PLACE, TEMPE, ARIZONA, 85281

The general course of this claim is North 30° East, South 30° West and it is situated in Santa Cruz County, Arizona.

This claim is 1500 feet in length and 600 feet in width. This claim runs from the location monument on which this location notice is posted approximately 1480 feet in a N 30° E direction to the NNE end line and 20 feet in a S 30° W direction to the SSW end line. This claim is marked by six monuments, one at each corner and one at the center of each end line of the claim.

The location monument on which this notice is posted is situated within Section 30, Township 23 South, Range 16 East, Gila Salt River Base and Meridian, Arizona and this claim encompasses portions of the following quarter section (s), section (s), Township (s) and Range (s) SE 1/4 SECTION 19, NE 1/4 SECTION 30, Gila & Salt River Base and Meridian, Arizona.

The locality of this claim with reference to some natural object or permanent monument and additional information (if any) concerning its locality are as follows: the NW corner is approximately 3100 FEET N 32° W

of the Red Hill Triangulation Station in Section 29, T 23 S., R 16 E of the G&SR B&M.

DATED AND POSTED on the ground this 23RD day of October 2000

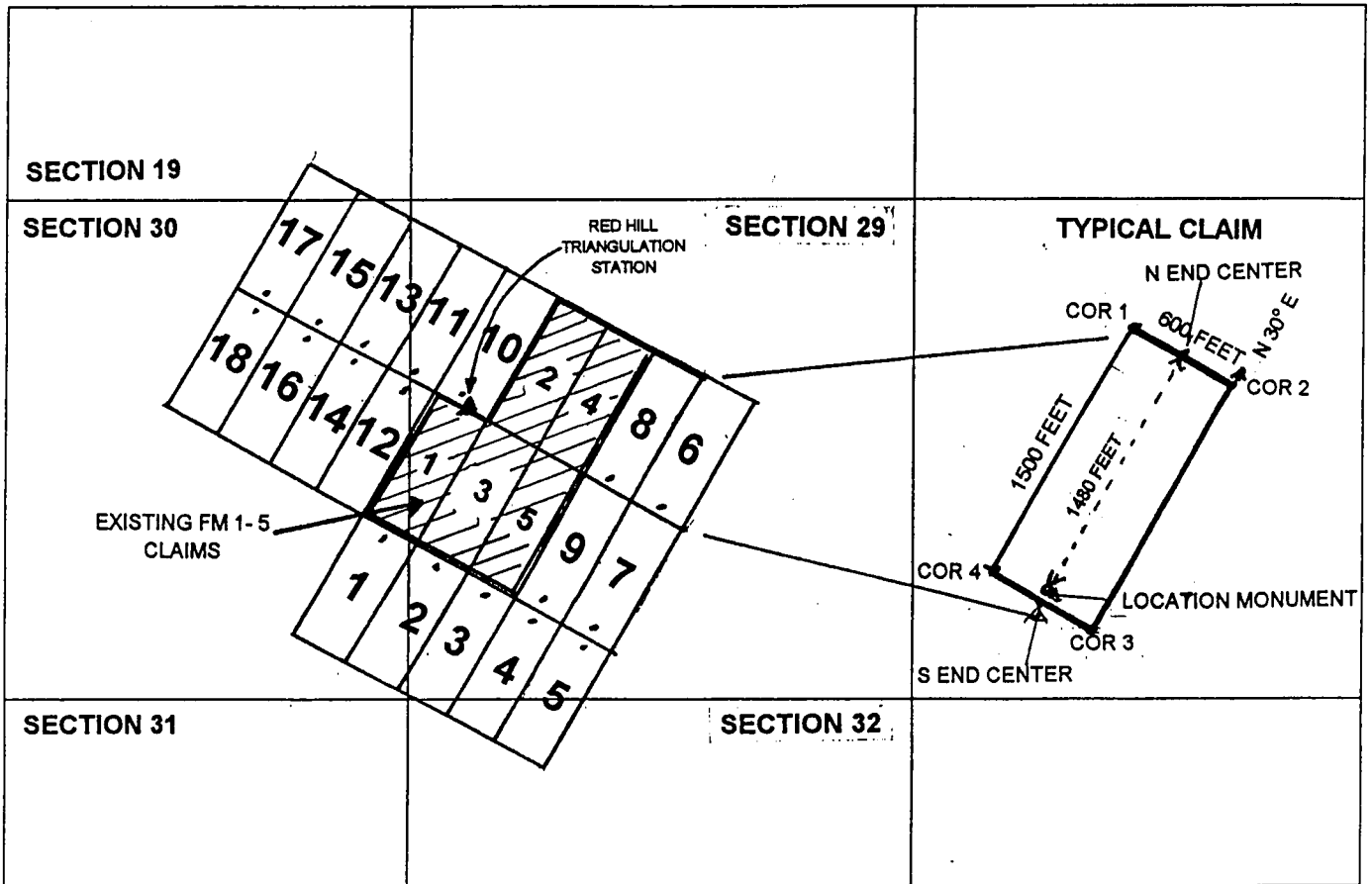
LOCATOR (s)

Paul A Pelke

RECEIVED
B.L.H.
ARIZONA STATE OFFICE
DEC 13 9 01 AM '00

AMB 355037

LODE MINING CLAIM MAP



Scale : 1" = 2000'

1. The above map depicts the **RED # 17** Lode mining claim, which is located in Section (s) 19, 30, Township 23 South, Range 16 East, Gila and Salt River Base and Meridian, Santa Cruz County, Arizona.
2. The type of corner and location monuments used are as follows: 2" x 2" wooden posts extending 4' above the surface of the ground or 3' foot high rock monuments.
3. The bearings and distances in degrees and feet between claim corners are as depicted on the map.

LOCATION NOTICE FOR LODE MINING CLAIM

NOTICE IS HEREBY GIVEN that the RED # 18 lode mining claim has been located by **PAUL A PELKE**, whose current mailing address is **3033 CASHILL BLVD, RENO, NEVADA 89509**, acting as agent for: **ENER G CORP, 1530 WEST 10TH PLACE, TEMPE, ARIZONA, 85281**

The general course of this claim is North 30° East, South 30° West and it is situated in Santa Cruz County, Arizona.

This claim is 1500 feet in length and 600 feet in width. This claim runs from the location monument on which this location notice is posted approximately 1480 feet in a S30°W direction to the SSW end line and 20 feet in a N30°E direction to the NNE end line. This claim is marked by six monuments, one at each corner and one at the center of each end line of the claim.

The location monument on which this notice is posted is situated within Section 30, Township 23 South, Range 16 East, Gila Salt River Base and Meridian, Arizona and this claim encompasses portions of the following quarter section (s), section (s), Township (s) and Range (s) NE 1/4 SECTION 30 T 23 S, R 16 E, Gila & Salt River Base and Meridian, Arizona.

The locality of this claim with reference to some natural object or permanent monument and additional information (if any) concerning its locality are as follows: the NW corner is approximately 2800 FEET N 60° W

of the Red Hill Triangulation Station in Section 29, T 23 S., R 16 E of the G&SR B&M.

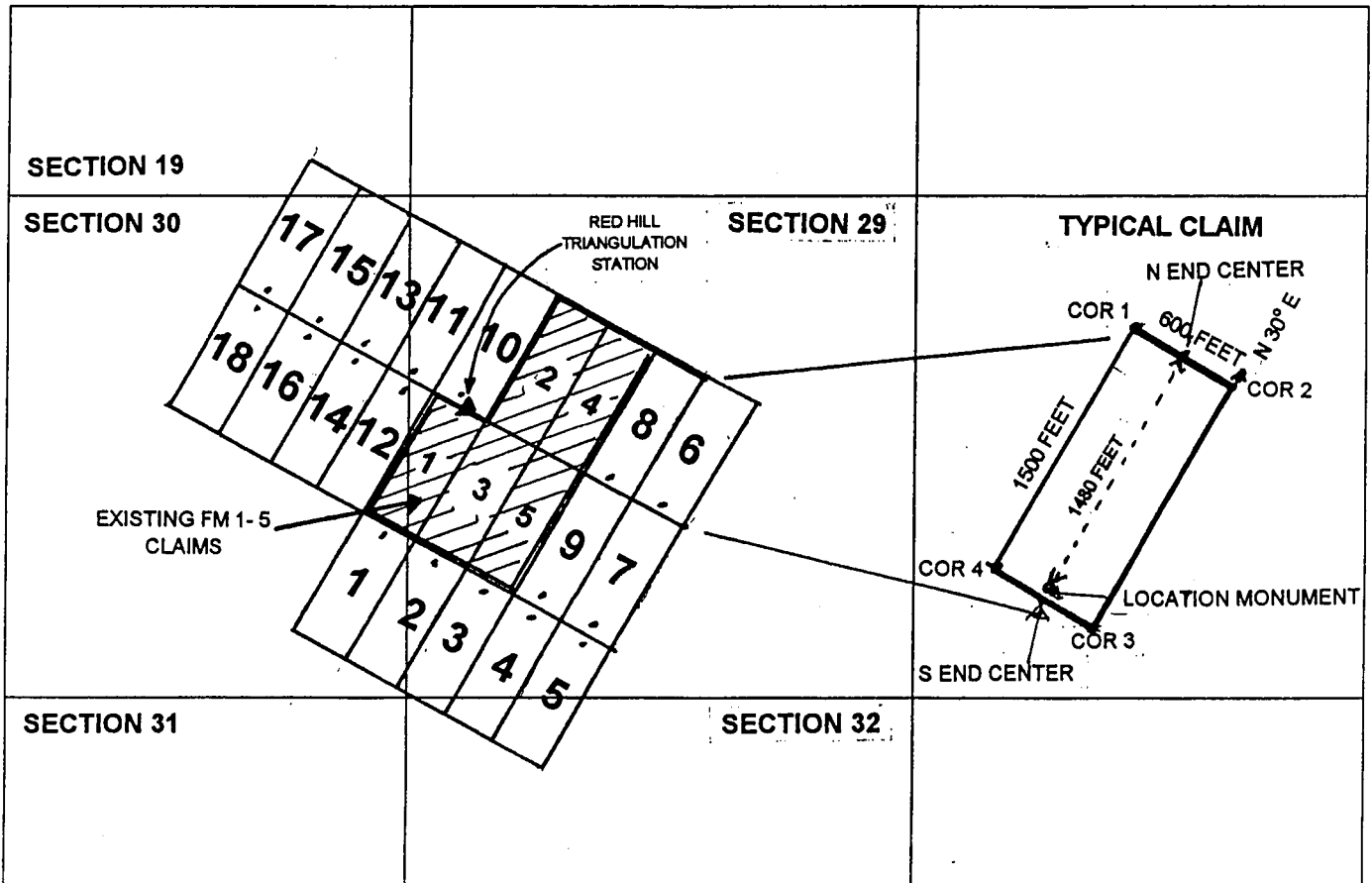
DATE RECORDED AND POSTED on the ground this 23rd day of October 2000

LOCATOR (s)

Paul A Pelke

RECEIVED
B.L.H.
ARIZONA STATE OFFICE
DEC 13 9 01 AM '00

LODE MINING CLAIM MAP



Scale : 1" = 2000'

1. The above map depicts the **RED # 18** Lode mining claim, which is located in Section (s) 30, Township 23 South, Range 16 East, Gila and Salt River Base and Meridian, Santa Cruz County, Arizona.
2. The type of corner and location monuments used are as follows: 2" x 2" wooden posts extending 4' above the surface of the ground or 3' foot high rock monuments.
3. The bearings and distances in degrees and feet between claim corners are as depicted on the map.

LOCATION NOTICE FOR LODE MINING CLAIM

NOTICE IS HEREBY GIVEN that the RED # 19 lode mining claim has been located by **PAUL A PELKE**, whose current mailing address is **3033 CASHILL BLVD, RENO, NEVADA 89509**, acting as agent for: **ENER G CORP, 1530 WEST 10TH PLACE, TEMPE, ARIZONA, 85281**

The general course of this claim is North 30° East, South 30° West and it is situated in Santa Cruz County, Arizona.

This claim is 1500 feet in length and 600 feet in width. This claim runs from the location monument on which this location notice is posted approximately 1480 feet in a N 30° E direction to the NNE end line and 20 feet in a S 30° W direction to the SSW end line. This claim is marked by six monuments, one at each corner and one at the center of each end line of the claim.

The location monument on which this notice is posted is situated within Section 30, Township 23 South, Range 16 East, Gila Salt River Base and Meridian, Arizona and this claim encompasses portions of the following quarter section (s), section (s), Township (s) and Range (s) SE 1/2 SECTION 19, NE 1/4 SECTION 30 T23S, R16E, Gila & Salt River Base and Meridian, Arizona.

The locality of this claim with reference to some natural object or permanent monument and additional information (if any) concerning its locality are as follows: the NW corner is approximately 3400 FEET N 53° W

of the Red Hill Triangulation Station in Section 29, T 23 S., R 16 E of the G&SR B&M.

DATED AND POSTED on the ground this 23RD day of October 2000

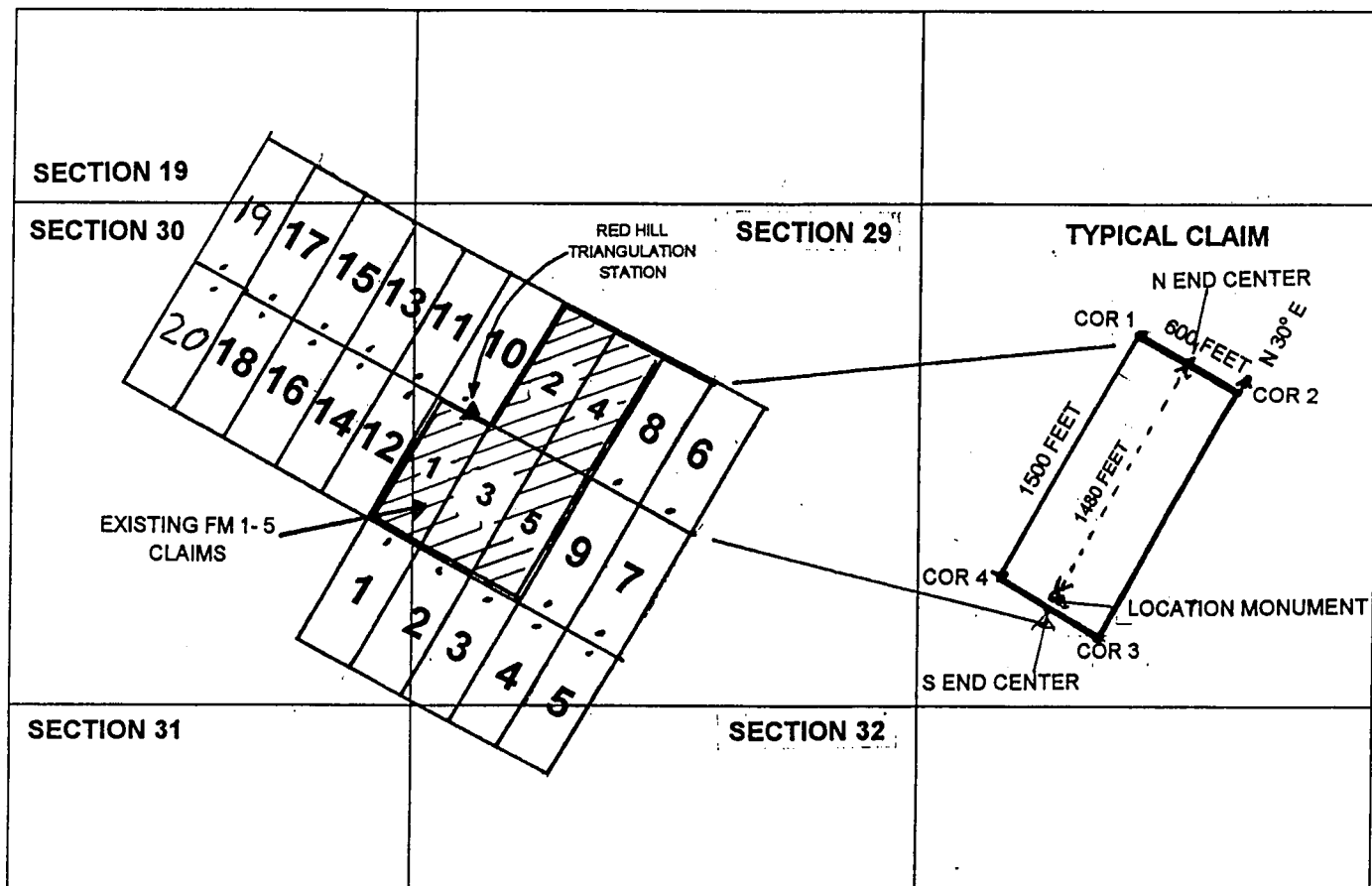
LOCATOR (s)

Paul A Pelke

RECEIVED
B.L.H.
ARIZONA STATE OFFICE
DEC 13 9 02 AM '00

AMC 355039

LODE MINING CLAIM MAP



Scale : 1" = 2000'

1. The above map depicts the **RED #** 19 Lode mining claim, which is located in Section (s) 19, 30, Township 23 South, Range 16 East, Gila and Salt River Base and Meridian, Santa Cruz County, Arizona.
2. The type of corner and location monuments used are as follows: 2" x 2" wooden posts extending 4' above the surface of the ground or 3' foot high rock monuments.
3. The bearings and distances in degrees and feet between claim corners are as depicted on the map.

LOCATION NOTICE FOR LODE MINING CLAIM

NOTICE IS HEREBY GIVEN that the RED # 20 lode mining claim has been located by PAUL A PELKE, whose current mailing address is 3033 CASHILL BLVD, RENO, NEVADA 89509, acting as agent for: ENER G CORP, 1530 WEST 10TH PLACE, TEMPE, ARIZONA, 85281

The general course of this claim is North 30° East, South 30° West and it is situated in Santa Cruz County, Arizona.

This claim is 1500 feet in length and 600 feet in width. This claim runs from the location monument on which this location notice is posted approximately 1480 feet in a S 30° W direction to the SSW end line and 20 feet in a N 30° E direction to the NNE end line. This claim is marked by six monuments, one at each corner and one at the center of each end line of the claim.

The location monument on which this notice is posted is situated within Section 30, Township 23 South, Range 16 East, Gila Salt River Base and Meridian, Arizona and this claim encompasses portions of the following quarter section (s), section (s), Township (s) and Range (s) NE 1/4, NW 1/4 SECTION 30 T23S, R 16E, Gila & Salt River Base and Meridian, Arizona.

The locality of this claim with reference to some natural object or permanent monument and additional information (if any) concerning its locality are as follows: the NW corner is approximately 3400 FEET N 60° W of the Red Hill Triangulation Station in Section 29, T 23 S., R 16 E of the G&SR B&M.

DATED AND POSTED on the ground this 23rd day of October 2000

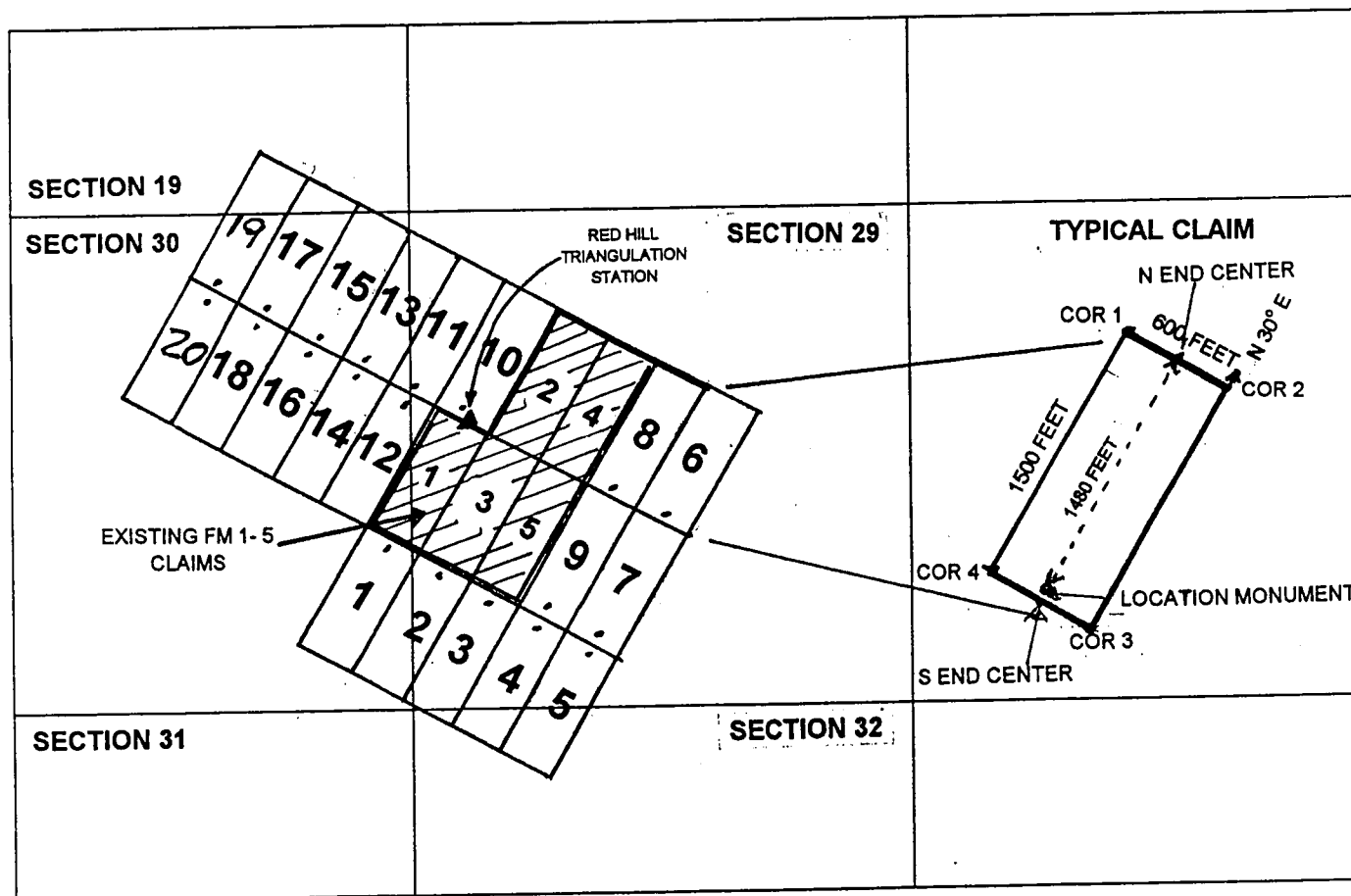
LOCATOR (s)

Paul Pelke

RECEIVED
B.L.H.
ARIZONA STATE OFFICE
DEC 13 9 02 AM '00

AMC 355040

LODE MINING CLAIM MAP



Scale : 1" = 2000'

1. The above map depicts the RED # 20 Lode mining claim, which is located in Section (s) 30, Township 23 South, Range 16 East, Gila and Salt River Base and Meridian, Santa Cruz County, Arizona.
2. The type of corner and location monuments used are as follows: 2" x 2" wooden posts extending 4' above the surface of the ground or 3' foot high rock monuments.
3. The bearings and distances in degrees and feet between claim corners are as depicted on the map.

RUN TIME: 14:19

DEPARTMENT OF THE INTERIOR
BUREAU OF LAND MANAGEMENT

RUN DATE: 12/20/00

Input Parameters for Geographic Report with Customer

Admin State: AZ

Geo State: AZ

Case Type:

Case Disposition:

AUTHORIZED,CANCELLED,CLOSED,EXPIRED,PENDING,REJECTED,RELINQUISHED,VOID,WITHDRAWN

MTR:

MTRS: 14 0230S 0160E 019,14 0230S 0160E 029,14 0230S 0160E 030,14 0230S 0160E 032

Total Rows Returned : 4

NO WARRANTY IS MADE BY BLM
FOR USE OF THE DATA FOR
PURPOSES NOT INTENDED BY
BLM

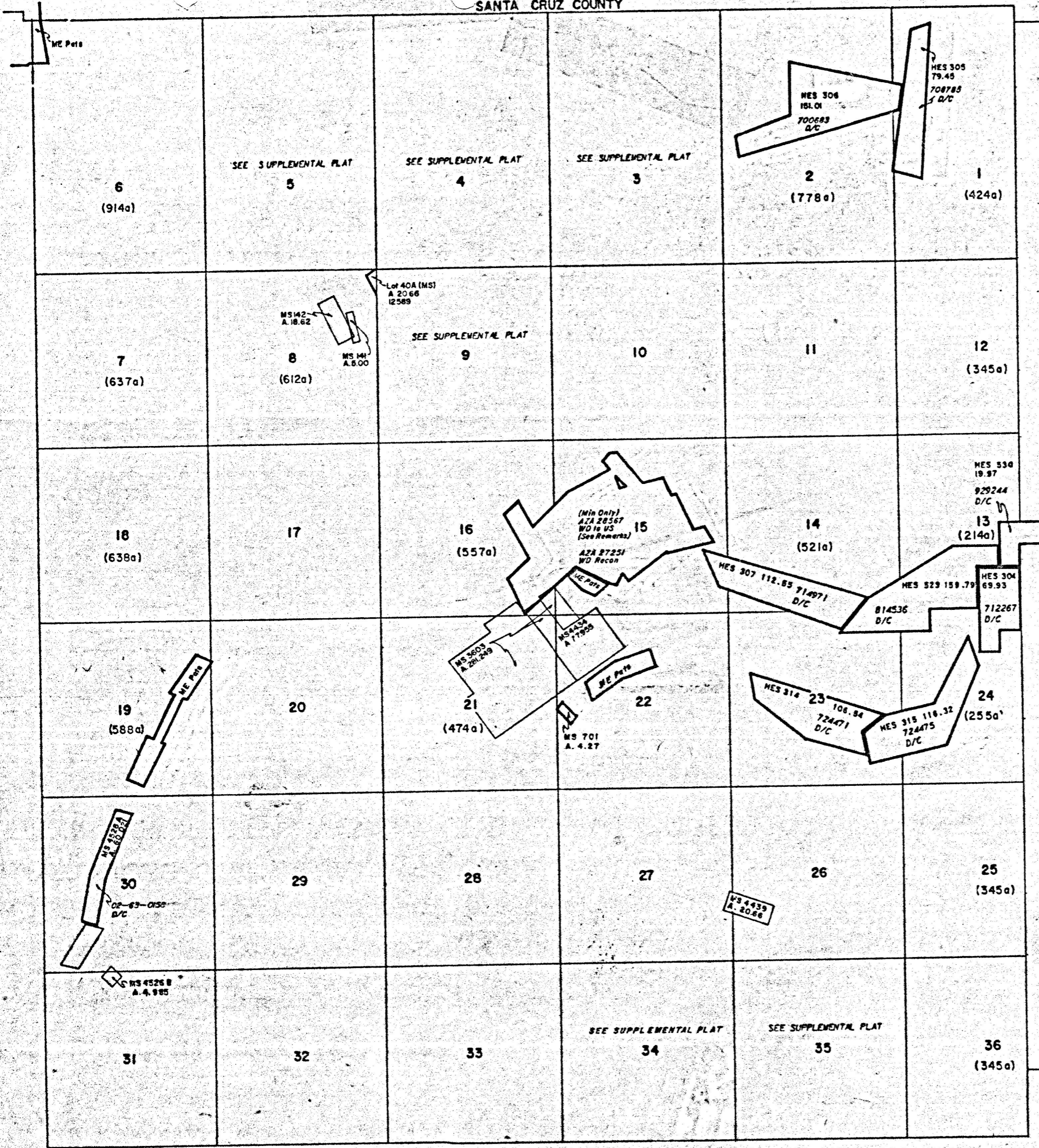
Run Date: 12/20/2000
Run Time: 14:19
GEOGRAPHIC STATE: AZ

UNITED STATES DEPARTMENT OF INTERIOR
BUREAU OF LAND MANAGEMENT
GEOGRAPHIC CROSS REFERENCE
Sorted by Serial Number

<u>Serial Number</u>	<u>Case Type</u>	<u>Disposition</u>	<u>Actn Code</u>	<u>Actn Txt</u>	<u>Date</u>	<u>Action Remarks</u>			
AZA 015532	311111	CLOSED	(970)	CASE CLOSED	05/01/85				Total Acres = 9736.98
EXCEL ENERGY CORP			1800 GLENARM PL		DENVER	CO 80202	100.00000	LESSEE	
<u>Mer</u>	<u>Township</u>	<u>Range</u>	<u>Section</u>	<u>Sur Nr</u>	<u>Sur Suffix</u>	<u>SUR</u>	<u>Aliquot Part</u>		
14	0230S	0160E	019			A	ALL;		
14	0230S	0160E	029			A	ALL;		
14	0230S	0160E	030			A	ALL;		
14	0230S	0160E	032			A	ALL;		

UNSU 'EYED TOWNSHIP 23 SOUTH, RANGE 16 EAST OF THE GILA AND SALT RIVER MERIDIAN, ARIZONA
SANTA CRUZ COUNTY

STATUS OF PUBLIC DOMAIN
LAND AND MINERAL TITLES



INDEX TO SEGREGATED TRACTS				
RESURVEY TRACT NO.	ORIGINAL SURVEY			
	T	R	SEC	SUBDIVISION

FOR ORDERS EFFECTING DISPOSAL OR USE OF UNIDENTIFIED LANDS WITHDRAWN FOR CLASSIFICATION, MINERALS, WATER AND/OR OTHER PUBLIC PURPOSES, REFER TO INDEX OF MISCELLANEOUS DOCUMENTS.

All Tp. Included in WdL. Coronado NF Proc. 1121 4/17/1911

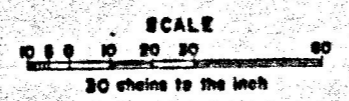
PROTRACTION DIAGRAM NO 76

ALL TP INCLUDED IN DETERMINATION AREA ARO20546 PL157 4/17/1959

- MDS 723 NE
- 724 NW
- 725 SW
- 726 SE

DIST. NO. 4

AZA 28567 (Min Only) WD to US Acq.



WARNING STATEMENT
This plat is the Bureau's Record of Title, and should be used only as a graphic display of the township survey data. Records herein do not reflect title changes which may have been effected by lateral movements of rivers or other bodies of water. Refer to the cadastral surveys for official survey information.

CURRENT TO	BY



UNITED STATES POSTAL SERVICE™

www.usps.gov

149 11:00 Closed 12/9/00 MK



UNITED STATES POSTAL SERVICE™

POST OFFICE TO ADDRESSEE

ORIGIN (POSTAL USE ONLY)			DELIVERY (POSTAL USE ONLY)		
PO ZIP Code 89704	Day of Delivery <input type="checkbox"/> Next <input checked="" type="checkbox"/> Second	Flat Rate Envelope <input type="checkbox"/>	Delivery Attempt Mo. 12 Day 03	Time 13:07 <input type="checkbox"/> AM <input checked="" type="checkbox"/> PM	Employee Signature Closed MK
Date In Mo. Day Year	<input type="checkbox"/> 12 Noon <input type="checkbox"/> 3 PM	Postage \$ 4.75	Delivery Attempt	Time	Employee Signature
Time In <input type="checkbox"/> AM <input checked="" type="checkbox"/> PM	Military <input type="checkbox"/> 2nd Day <input type="checkbox"/> 3rd Day	Return Receipt Fee	Delivery Date Mo. Day	Time 1:50 <input type="checkbox"/> AM <input checked="" type="checkbox"/> PM	Employee Signature
Weight lbs. 4 ozs.	Int'l Alpha Country Code	COD Fee	Signature of Addressee or Agent MK		
No Delivery <input type="checkbox"/> Weekend <input type="checkbox"/> Holiday	Acceptance Clerk Initials KA	Total Postage & Fees \$ 11.75	Name - Please Print X		

CUSTOMER USE ONLY

TO FILE A CLAIM FOR DAMAGE OR LOSS OF CONTENTS, YOU MUST PRESENT THE ARTICLE, CONTAINER, AND PACKAGING TO THE USPS FOR INSPECTION.

WAIVER OF SIGNATURE (Domestic Only) Additional merchandise insurance is void if waiver of signature is requested. I wish delivery to be made without obtaining signature of addressee or addressee's agent (if delivery employee judges that article can be left in secure location) and I authorize that delivery employee's signature constitutes valid proof of delivery.

NO DELIVERY Weekend Holiday _____ Customer Signature

FROM: (PLEASE PRINT) PHONE (775 597-1683)

HEALTH + ASSOC
230 PINECH WAY
CARSON CITY, NV 89209

TO: (PLEASE PRINT) PHONE (602 417-9200)

USBLM - AREA STATE OFFICE
MUNICIPAL RECREATION
222 N. CENTRAL
SUITE 101
PHOENIX, AZ 85004-7223

Addressee Copy



FOR PICKUP OR TRACKING CALL 1-800-222-1811

www.usps.com





EXPRESS

MAIL

UNITED STATES POSTAL SERVICE™